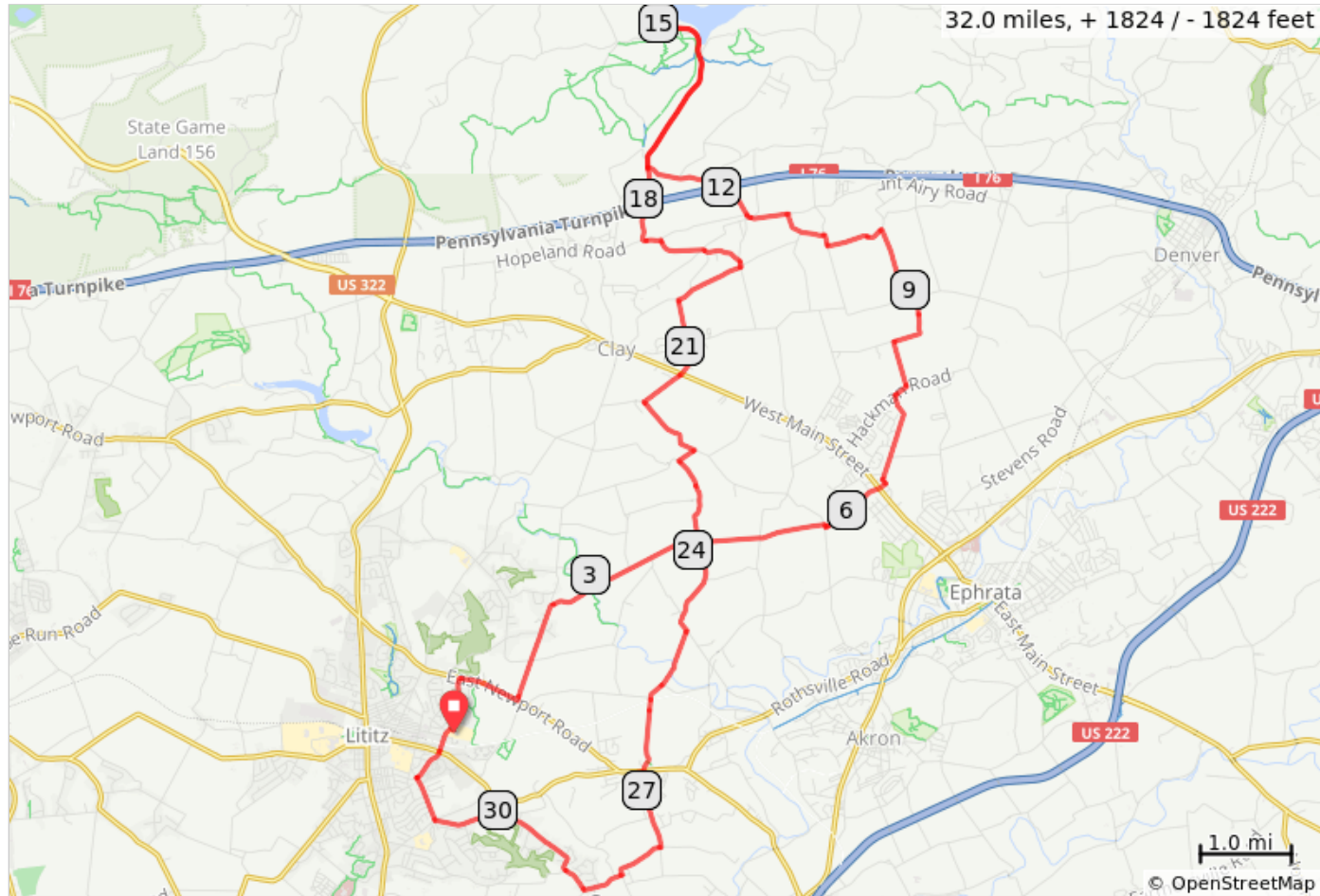


BE Middlecreek Ride (32H)


















Start: Bonfield Elementary School

Terrain: Hilly
Max Grade: 10.1%


Rev: April 2020


















BE Middlecreek Ride (32H)

Type	Dist	Note
	0.0	Start of route
	0.0	R onto N Oak St
	0.6	R onto E Newport Rd
	1.3	L onto Clay Rd
	2.4	Slight R onto Carpenter Rd
	3.1	Continue onto Lincoln Rd
	5.7	R onto Burkholder Rd / Rettew Mill Rd
	5.7	L onto S Market St
	6.4	Continue on N Market St (cross Rte 322)
	6.5	L onto Apple St
	6.7	Continue onto Lincoln Gardens Rd
	7.6	R onto Hackman Rd
	7.7	L onto Lincoln Gardens Rd/T562
	8.2	R onto Sunnyside Rd/T652/T969
	8.9	L onto Indiantown Rd/T855





8.9 miles. +374/-370 feet

Type	Dist	Note
	8.9	R onto Camp Rodgers Rd/T652
	9.9	L onto Gockley Rd/Indian Run Rd/T981
	10.5	R onto Indian Run Rd
	10.6	L to stay on Indian Run Rd
	11.1	L onto E Mt Airy Rd
	11.6	R onto Forest Hill Rd
	12.9	R onto Hopeland / Kleinfeltersville Rd
	15.1	L onto Museum Rd (Visitors Center)
	15.3	U-turn
	15.5	R onto Kleinfeltersville Rd
	18.4	L onto W Mt Airy Rd
	18.6	R onto Leed Hill Rd/T640
	19.2	Continue onto Icehouse Hill Rd
	19.2	Slight L to stay on Icehouse Hill Rd
	19.6	Slight R onto Durlach Rd

10.7 miles. +746/-659 feet

Type	Dist	Note
	19.7	R onto Clearview Rd
	20.4	L onto Snyders Ln/T640
	21.3	Continue onto Rock Rd (cross US-322 W)
	21.8	L onto W Burkholder Dr
	22.6	R onto Wissler Rd
	22.8	L onto Middle Creek Rd
	23.8	L onto Lincoln Rd
	23.9	R onto W Middle Creek Rd
	25.0	R onto Erbs Bridge Rd
	25.9	Continue onto Picnic Woods Rd
	26.7	R onto Main St
	26.8	L onto Church St
	27.6	R onto Disston View Dr
	28.2	R onto E Millport Rd
	28.7	R onto Owl Hill Rd

9.1 miles. +474/-561 feet

Type	Dist	Note
	30.8	Continue onto Kissel Hill Rd
	31.3	R onto 2nd Ave/S Oak St
	32.0	R into school lot
	32.0	End of route

3.3 miles. +28/-136 feet