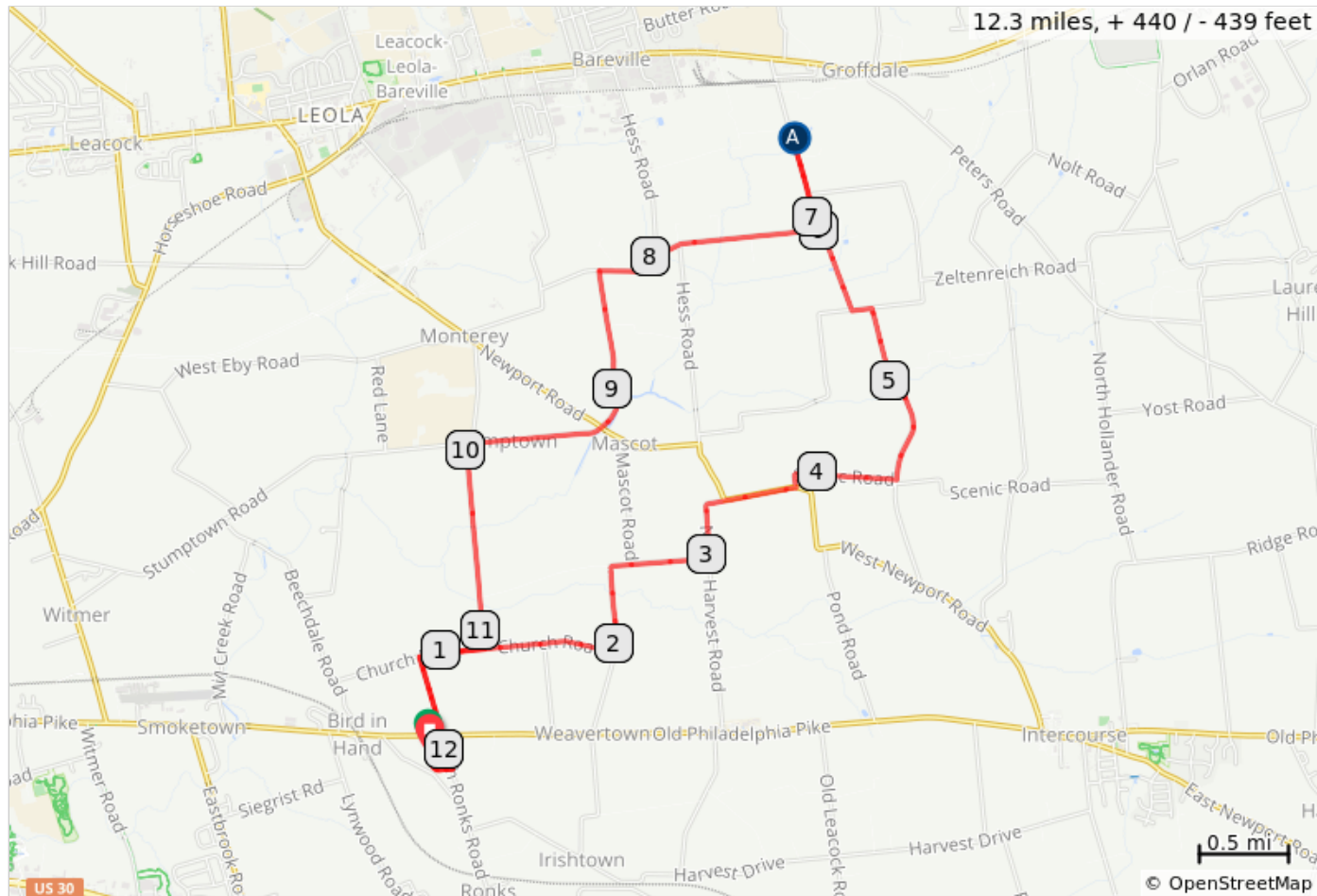


# BI Bird in Hand Ice Cream Ride (12F)



Start: Bird in Hand Restaurant

















Terrain: Flat  
Max Grade: 4.8%

Rev: June 2019




A. [Hayloft Ice Cream](#)



BI Bird in Hand Ice Cream Ride (12F)

Type	Dist	Note
	0.0	Start of route
	0.2	Left onto N Ronks Rd
	0.9	Right onto Church Rd
	2.0	Left onto T798/N Weavertown Rd
	3.0	Left onto N Harvest Rd
	3.4	Continue onto PA-772 E
	3.8	Left onto Scenic Rd
	4.4	Left onto S Groffdale Rd/T684
	5.4	Left onto Musser School Rd/T535
	5.5	Right onto S Groffdale Rd/T684
	6.5	Hayloft Ice Cream
	6.5	Left onto Groffdale Rd to return
	7.1	Right onto E Eby Rd/T749
	8.3	Left onto Stumptown Rd
	9.9	Left onto Monterey Rd
	11.1	Right onto Church Rd

11.1 miles. +419/-418 feet

Type	Dist	Note
	11.4	Left onto N Ronks Rd
	12.1	Right into Waters Edge Mini Golf
	12.3	End of route

1.2 miles. +6/-8 feet