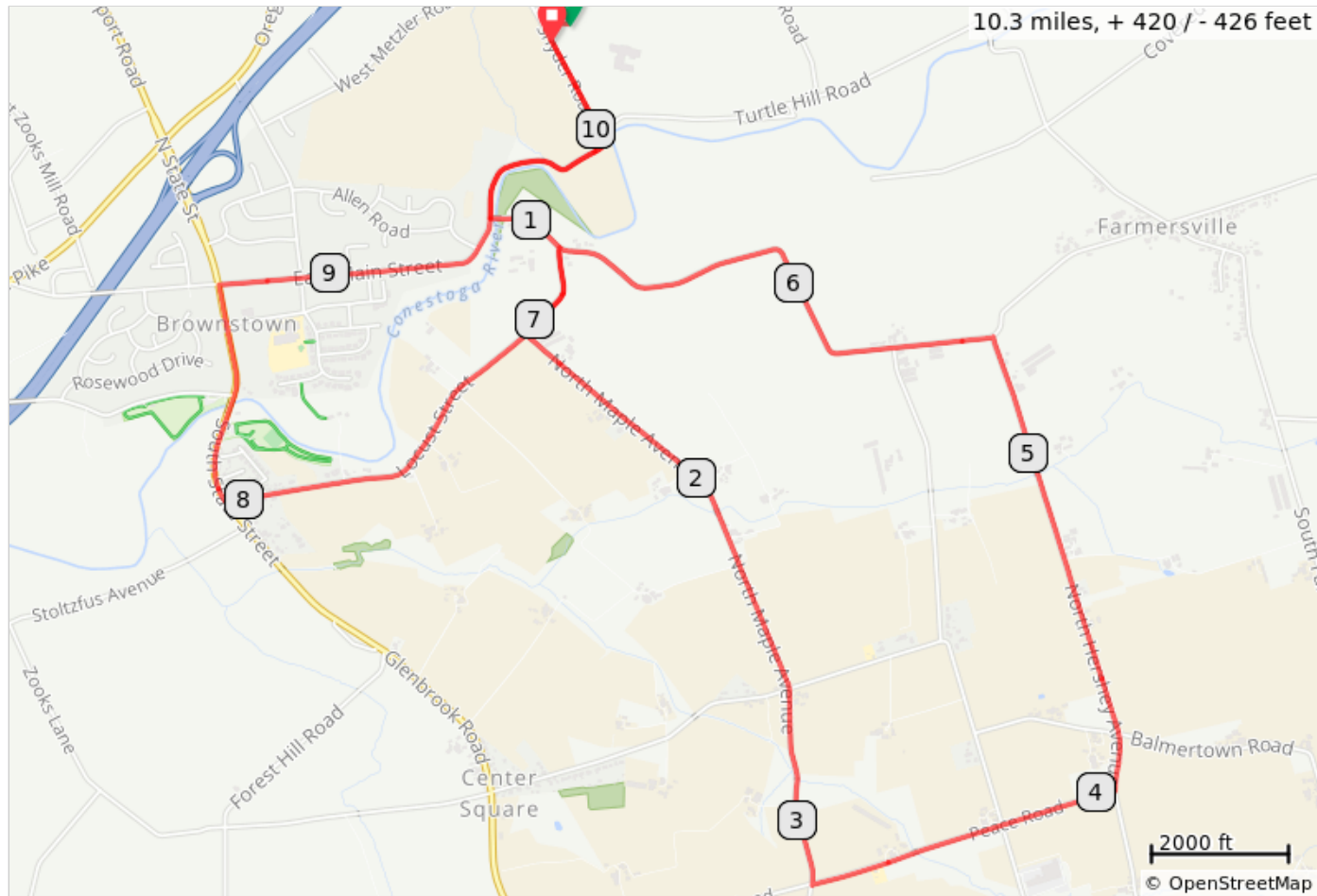


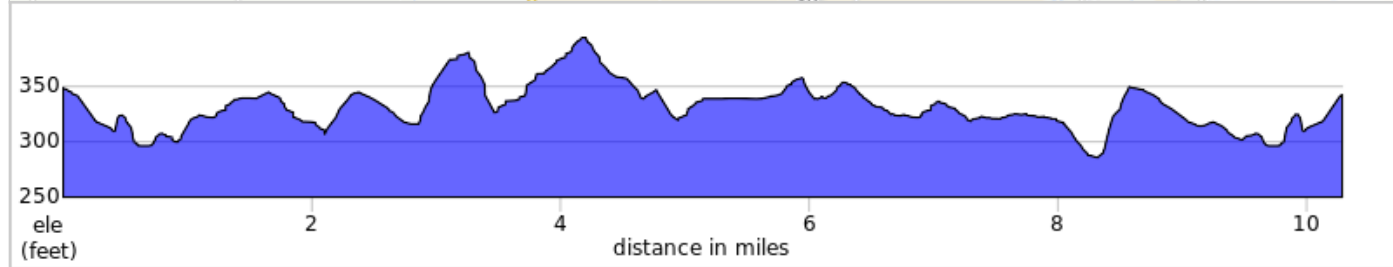
BV Brownstown Short (10R)


















Start: Brownstown Campus of the Lancaster County Career & Technology Center

Terrain: Rolling
Max Grade: 4.7%

Rev: May 2019



BV Brownstown Short (10R)

Type	Dist	Note
	0.0	Start of route
	0.1	Left onto Snyder Rd
	0.4	Continue onto Turtle Hill Rd
	0.9	Left onto W Farmersville Rd
	1.1	Right onto Locust St
	1.4	Left onto N Maple Ave
	3.2	Left onto Peace Rd
	4.0	Left onto N Hershey Ave
	5.3	Left onto W Farmersville Rd
	6.8	Left onto Locust St
	8.0	Right onto PA-772 W
	8.7	Right onto E Main St
	9.5	Continue onto Turtle Hill Rd
	10.0	Continue onto Snyder Rd
	10.3	End of route

10.3 miles. +437/-444 feet