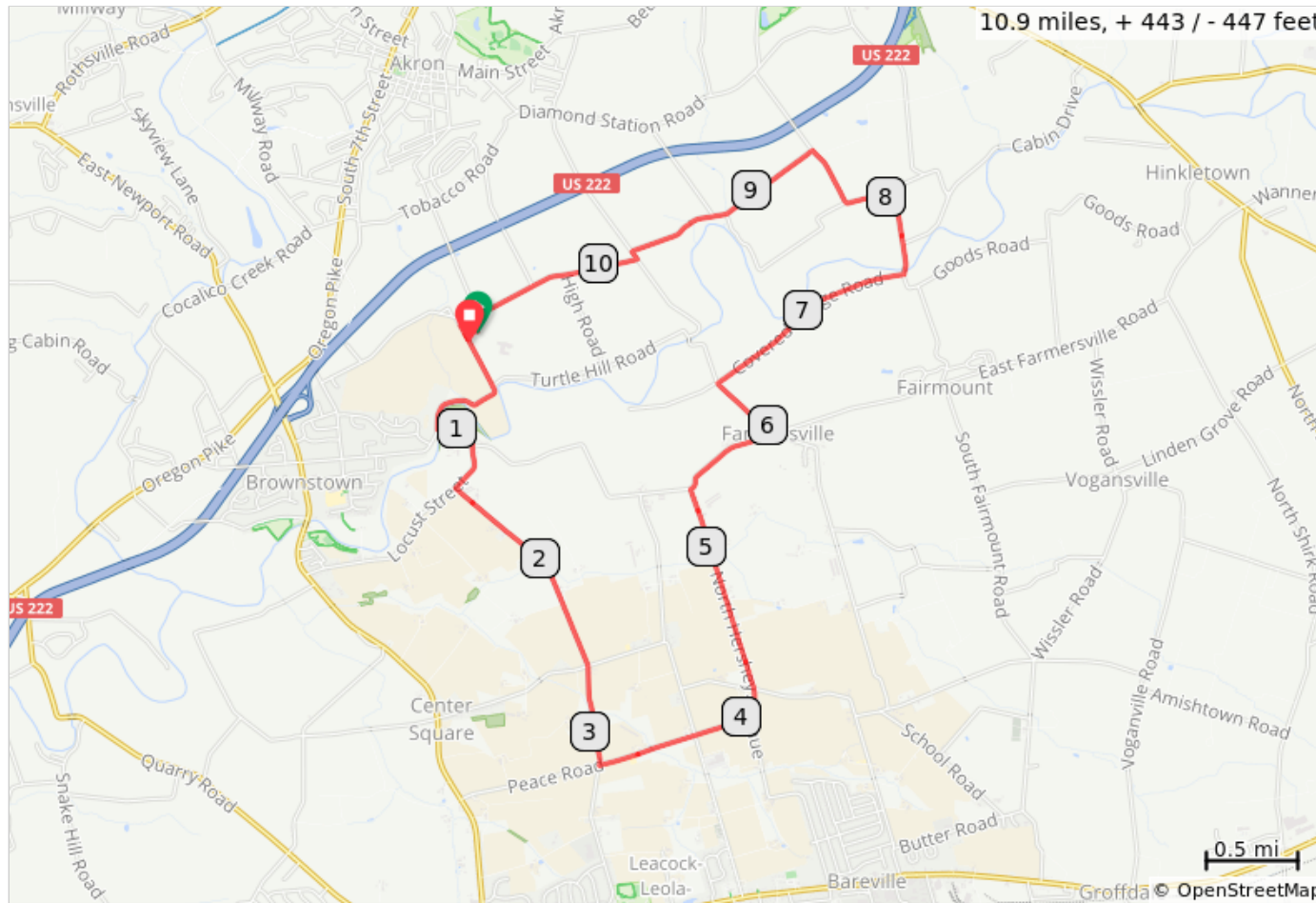


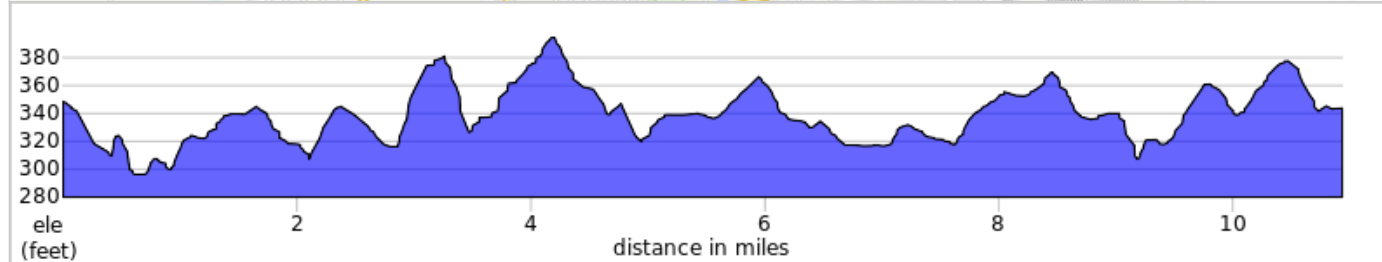
# BV Brownstown Short (10R) modified















Start: Brownstown Campus of the Lancaster County Career & Technology Center

Terrain: Rolling  
Max Grade: 4.7%




Rev: May 2019 due to W Farmersville bridge closure



BV Brownstown Short (10R) modified

Type	Dist	Note
	0.0	Start of route
	0.1	Left onto Snyder Rd
	0.4	Continue onto Turtle Hill Rd
	0.9	Left onto W Farmersville Rd
	1.1	Right onto Locust St
	1.4	Left onto N Maple Ave
	3.2	Left onto Peace Rd
	4.0	Left onto N Hershey Ave
	5.3	Right onto W Farmersville Rd
	5.9	Left onto N Farmersville Rd
	6.4	Right onto Covered Bridge Rd
	7.6	Left onto Cats Back Rd
	7.6	Continue onto Cider Mill Rd
	8.0	Left onto Peach Rd
	8.6	Left onto E Metzler Rd
	9.8	Left onto N Farmersville Rd

9.8 miles. +415/-403 feet

Type	Dist	Note
	9.8	Right onto W Metzler Rd
	10.8	Left onto Snyder Rd
	10.9	End of route

1.2 miles. +41/-57 feet