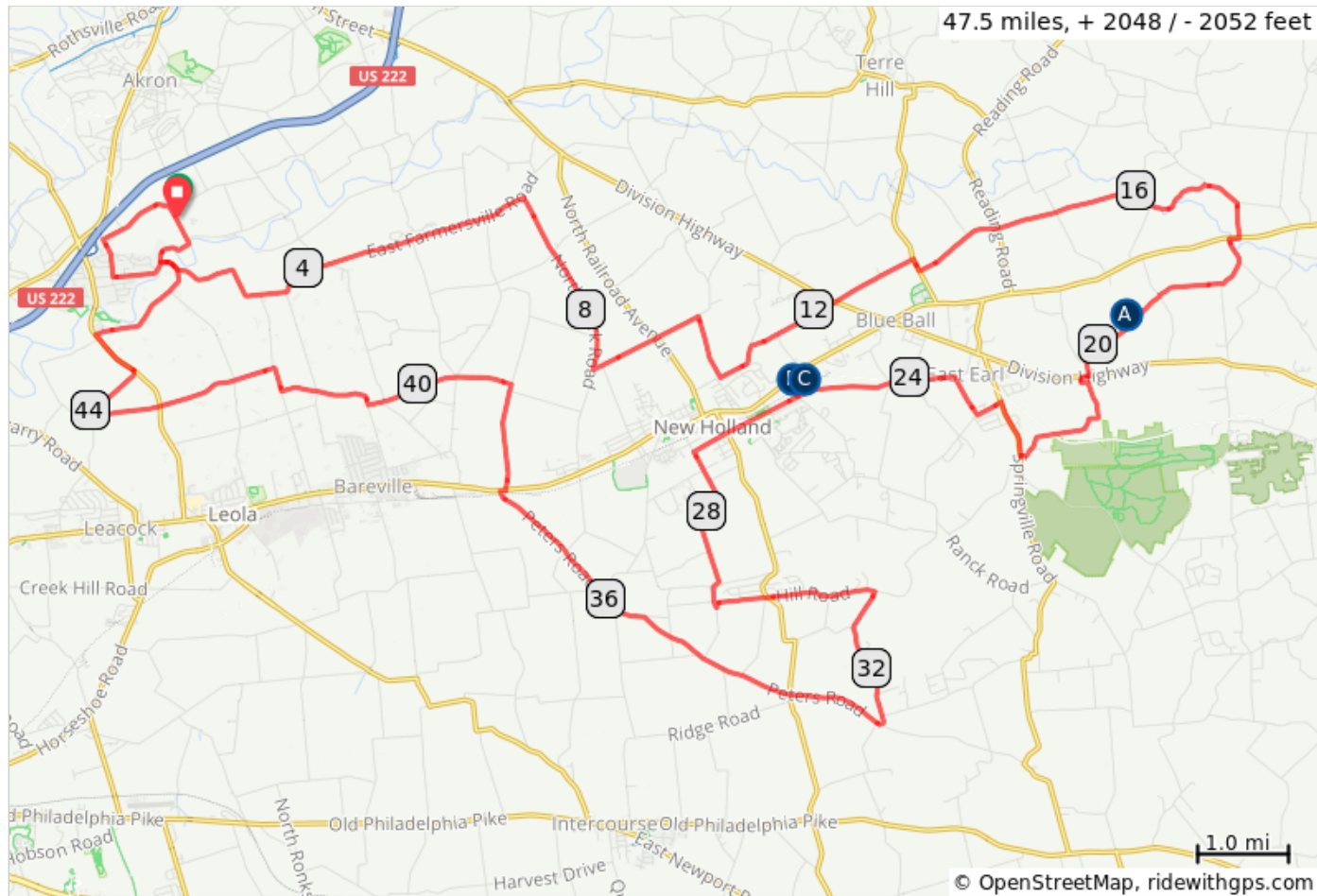


BV Ride to New Holland (48R)



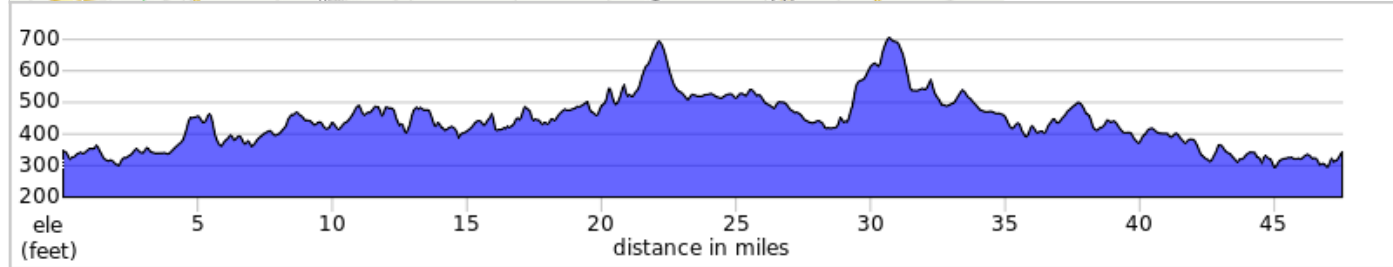
47.5 miles, + 2048 / - 2052 feet

Start: Brownstown Career & Technology Center

















Terrain: Rolling
Max Grade: 8.3%

Rev: April 2019

















- A. [Shirk's Bike Shop](#)
- B. [Sunoco Gas Station](#)
- C. [Yoders Country Market / Buffet](#)


















BV Ride to New Holland (48R)

Type	Dist	Note
	0.0	Start of route
	0.0	Right onto Snyder Rd
	0.1	Continue straight onto W Metzler Rd
	1.0	Left onto N Church St SW
	1.4	Left onto E Main St
	2.0	Right onto W Farmersville Rd
	6.5	Right onto N Shirk Rd
	8.6	Left onto W Huyard Rd/T713
	9.9	Right onto Reidenbach Rd
	10.7	Left onto E Spruce St
	11.2	Right onto T773/W Weaverland Rd
	11.5	Left onto Weaverland Rd
	13.2	Right onto PA-897 S / immed
	13.4	Left onto T773/Weaverland Rd
	15.8	Continue onto Mill Rd
	16.2	Left TSO Mill Rd










16.2 miles. +822/-755 feet

Type	Dist	Note
	16.9	Right onto N Churchtown Rd
	17.3	Right onto Pool Forge Rd
	17.7	Right onto PA-23 W
	17.8	Left onto S Pool Forge Rd
	18.4	Right onto Ligalaw Rd/T679
	19.1	Left onto Bridgeville Rd
	19.1	Right onto Ligalaw Rd/T679
	20.3	Continue onto Fetterville Rd
	20.4	Right onto US-322 W / immed
	20.5	Left onto Briertown Rd/T679
	22.1	Right onto PA-897 N
	22.7	Left onto Sheep Hill Rd/T803
	23.0	Right onto T902/Witmer Rd
	23.5	Left onto E Earl Rd/T769
	25.3	OPT: right onto Ranck Ave
	25.4	Right to Yoders after RR tracks

9.2 miles. +512/-440 feet

Type	Dist	Note
	25.5	Left into parking lot of Yoders / Sunoco Gas Station
	25.5	U-turn to return to route
	25.8	Left onto Ranck Ave
	25.9	Right onto E Jackson St
	27.1	Left onto S Custer Ave
	28.1	Left to stay on S Custer Ave
	29.2	Left onto Summitville Rd/T679
	31.0	Right onto Red Well Rd/T521
	32.6	Right onto Peters Rd
	37.7	Right onto PA-23 E / immed
	37.8	Left onto Voganville Rd
	39.0	Left onto Amishtown Rd/T713
	39.6	Continue onto Groffdale Church Rd at 5-way
	40.4	Continue onto S Farmersville Rd
	40.6	Right onto Balmertown Rd

15.2 miles. +685/-811 feet

Type	Dist	Note
	41.6	Right onto Brethren Church Rd
	41.9	Continue onto Center Square Rd
	44.0	Right onto Forest Hill Rd
	44.7	Left onto PA-772 W
	45.2	Right onto Locust St
	46.5	Left onto W Farmersville Rd
	46.7	Right onto Turtle Hill Rd
	47.2	Continue onto Snyder Rd
	47.5	End of route

6.9 miles. +233/-262 feet