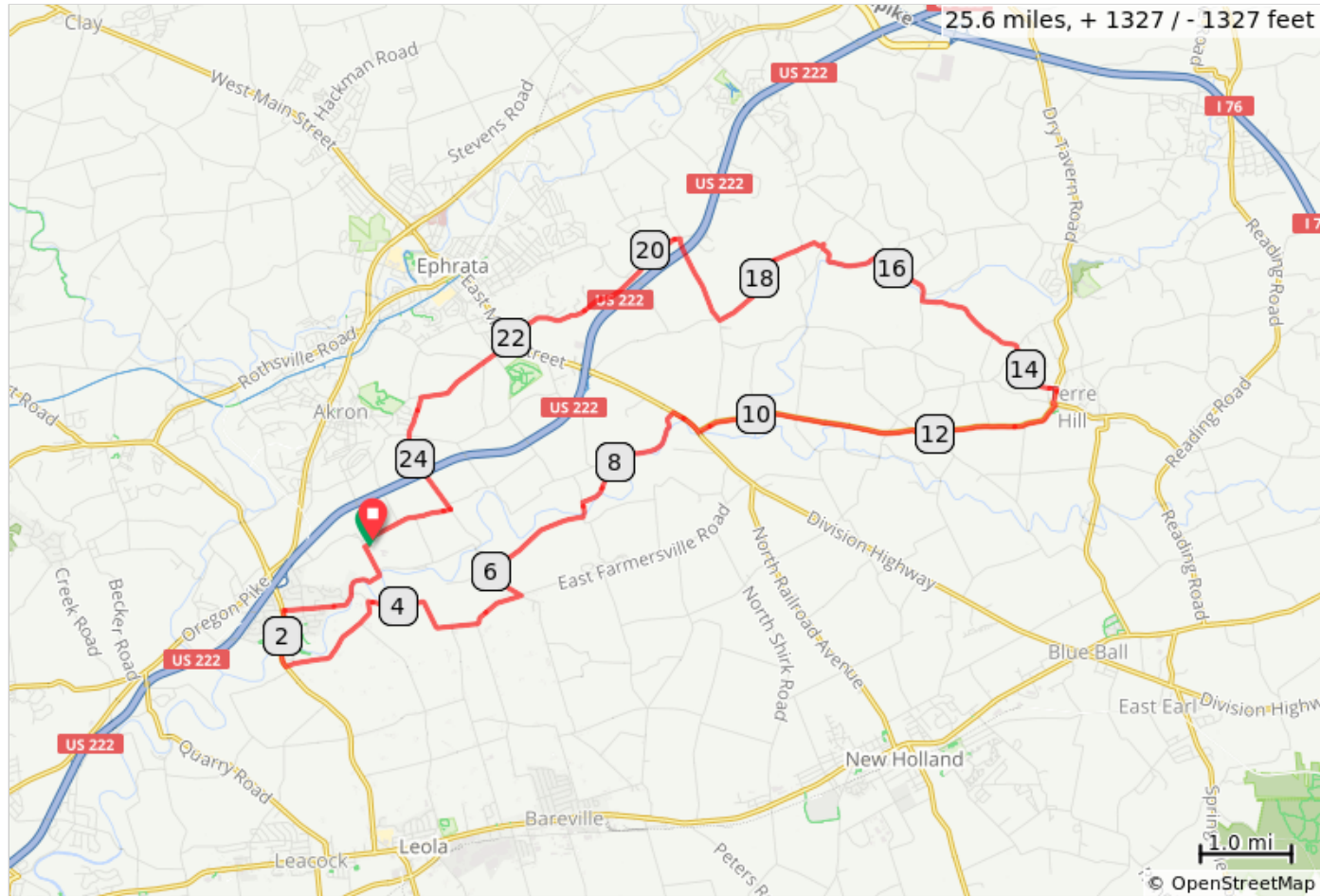


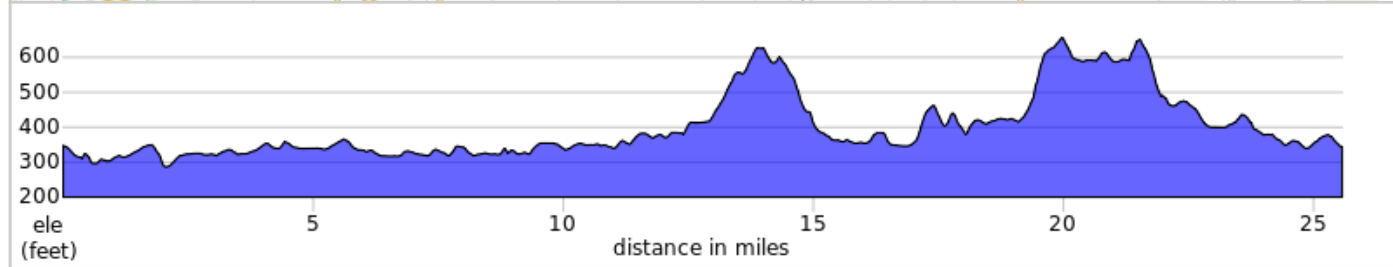
BV Ridge Ave (24H) modified


















Start: Brownstown Career & Technology Center

Terrain: Hilly
Max Grade: 12.3%

















Rev: May 2019 due to N Farmersville Rd bridge closure





BV Ridge Ave (24H) modified

Type	Dist	Note
	0.0	Start of route
	0.0	Left onto Snyder Rd
	0.4	Continue onto Turtle Hill Rd
	0.9	Continue onto E Main St
	1.7	Left onto PA-772 E
	2.3	Left onto Locust St
	3.6	Right onto W Farmersville Rd
	5.6	Left onto N Farmersville Rd
	6.1	Right onto Covered Bridge Rd
	7.3	Left onto Cats Back Rd (thru covered bridge)
	7.4	Right onto Conestoga Creek Rd/T785
	7.8	Continue onto Cabin Dr
	8.9	Right onto US-322 E
	9.3	Left onto Martindale Rd
	12.0	Continue onto Lancaster Ave

12.0 miles. +418/-394 feet

Type	Dist	Note
	13.4	Left onto W Main St / immed
	13.4	Right onto Broad St (Rt 897)
	13.6	Left onto Vine St
	14.3	Continue onto Red Run Rd
	15.5	Right to stay on Red Run Rd
	16.2	Left onto Fivepointville Rd
	17.1	Right onto Landis Rd/T878
	17.1	Left onto Martin Rd/T957
	17.4	Bear left onto Church Rd / immed
	17.5	Bear right onto Hahnstown Rd
	18.7	Right onto Glenwood Dr/T670
	19.7	Left onto Ridge Ave/T937
	21.9	Left onto E Main St / immed
	22.0	Right onto Bethany Rd
	23.2	Left onto N Farmersville Rd
	24.6	Right onto W Metzler Rd

12.6 miles. +732/-921 feet

Type	Dist	Note
	25.6	Left at Pool Rd into Brownstown CTC parking lot
	25.6	End of route

0.9 miles. +0/-0 feet