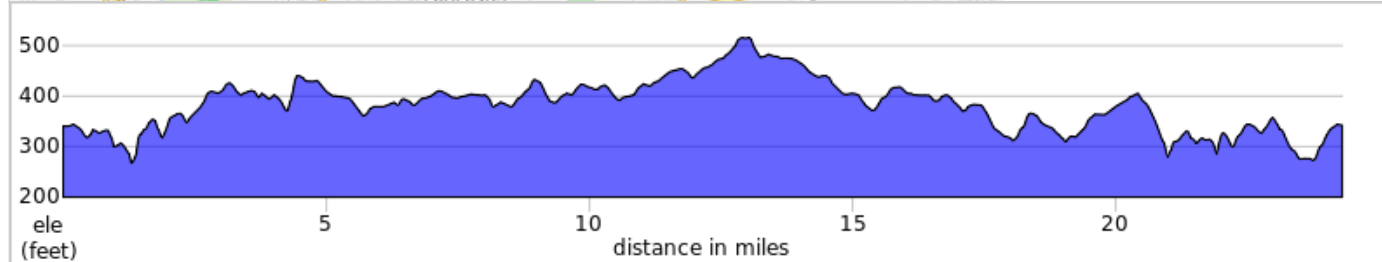
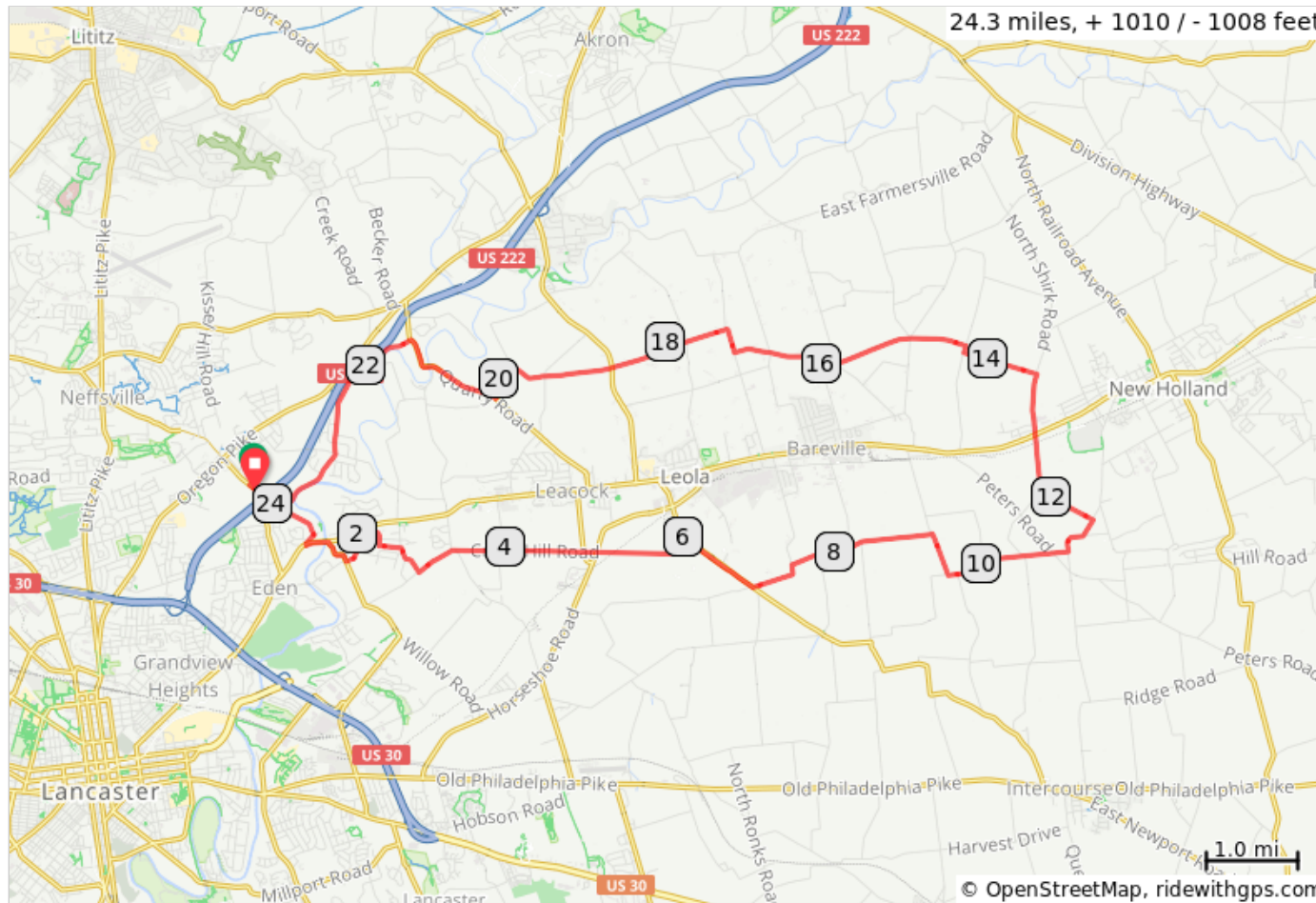



















CC Thursday Evening Special (24R) modification



















CC Thursday Evening Special (24R) modification

Type	Dist	Note
	0.0	Start of route
	0.0	Left onto Landis Valley Rd
	1.1	Left onto PA-23 E
	1.3	Right onto Willow Rd
	1.7	Left onto Pine Dr
	2.0	Right onto Lyndell Dr
	2.4	Left onto Veumont Dr
	2.6	Right onto Hornig Rd
	2.9	Left onto Creek Hill Rd
	6.0	Right onto PA-772 E
	6.9	Left onto E Eby Rd
	7.5	Right to stay on E Eby Rd
	9.1	Right onto S Groffdale Rd/T684
	9.6	Left onto Musser School Rd/T535
	10.1	Right onto T535/Zeltenreich Rd
	11.0	Left onto Hollander Rd/T766

11.0 miles. +549/-468 feet

Type	Dist	Note
	24.3	End of route

0.3 miles. +0/-0 feet

Type	Dist	Note
	11.3	Slight left onto Hollander Rd
	11.5	Left onto Nolt Rd/T766
	12.2	Right onto S Shirk Rd
	13.5	Left onto Amishtown Rd/T713
	14.3	Right onto Voganville Rd
	14.4	Left onto Amishtown Rd/T713
	15.0	Continue onto Groffdale Church Rd
	16.0	Right onto Balmertown Rd
	17.1	Right onto Brethren Church Rd
	17.4	Continue onto Center Square Rd
	20.2	Right onto Quarry Rd
	21.0	Continue onto Bushong Rd
	21.4	Left onto Pinetown Rd
	21.9	Right on Bridge Rd
	21.9	Left onto Butter Rd
	24.0	Right onto Landis Valley Rd

13.0 miles. +541/-659 feet