

CV Bart Fire Co Ride (33R)



















Start: Conestoga Valley High School

Terrain: Rolling
Max Grade: 7.6%



Rev: Apr 2020


















CV Bart Fire Co Ride (33R)

Type	Dist	Note
	0.0	Start of route
	0.1	Exit R on road to Middle School
	0.5	R onto Mt Sidney Rd
	0.6	L onto Stumptown Rd
	1.6	R onto Beechdale Rd
	2.8	L onto Church Rd
	4.3	R onto T798/N Weavertown Rd
	5.6	L onto Harvest Dr/Irishtown Rd
	8.0	R onto Belmont Rd/T684
	8.7	L onto W Pequea Ln/T491
	9.2	R onto Queen Rd
	9.8	R to stay on Queen Rd
	10.4	L onto N Belmont Rd
	12.3	L onto PA-741 E
	12.6	R onto Wolfrock Road
	14.2	R onto Mine Rd/T-430

14.2 miles. +877/-493 feet

Type	Dist	Note
	32.6	L past Middle School
	33.1	End of route

0.5 miles. +7/-15 feet

Type	Dist	Note
	16.0	Continue onto PA-896 S
	16.2	R onto Furnace Rd
	16.2	Bart Fire Co on L
	17.3	R onto Mt Pleasant Rd/T696
	20.9	Slight R onto Paradise Ln
	21.2	Continue on Paradise Ln (cross Rte. 896)
	22.1	Continue on Paradise Ln (cross Hwy 741)
	23.3	L onto S Ronks Rd
	26.6	R onto Church Rd
	27.0	L onto Monterey Rd
	28.7	L onto PA-772 W / immed
	28.8	L onto W Eby Rd
	30.5	L onto Mill Creek School Rd
	31.4	R onto Stumptown Rd
	32.5	R onto Mt Sidney Rd / immed

18.4 miles. +617/-917 feet