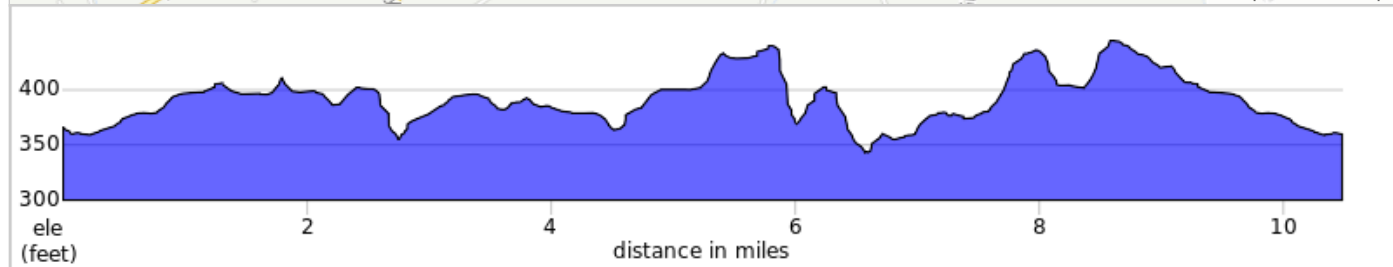
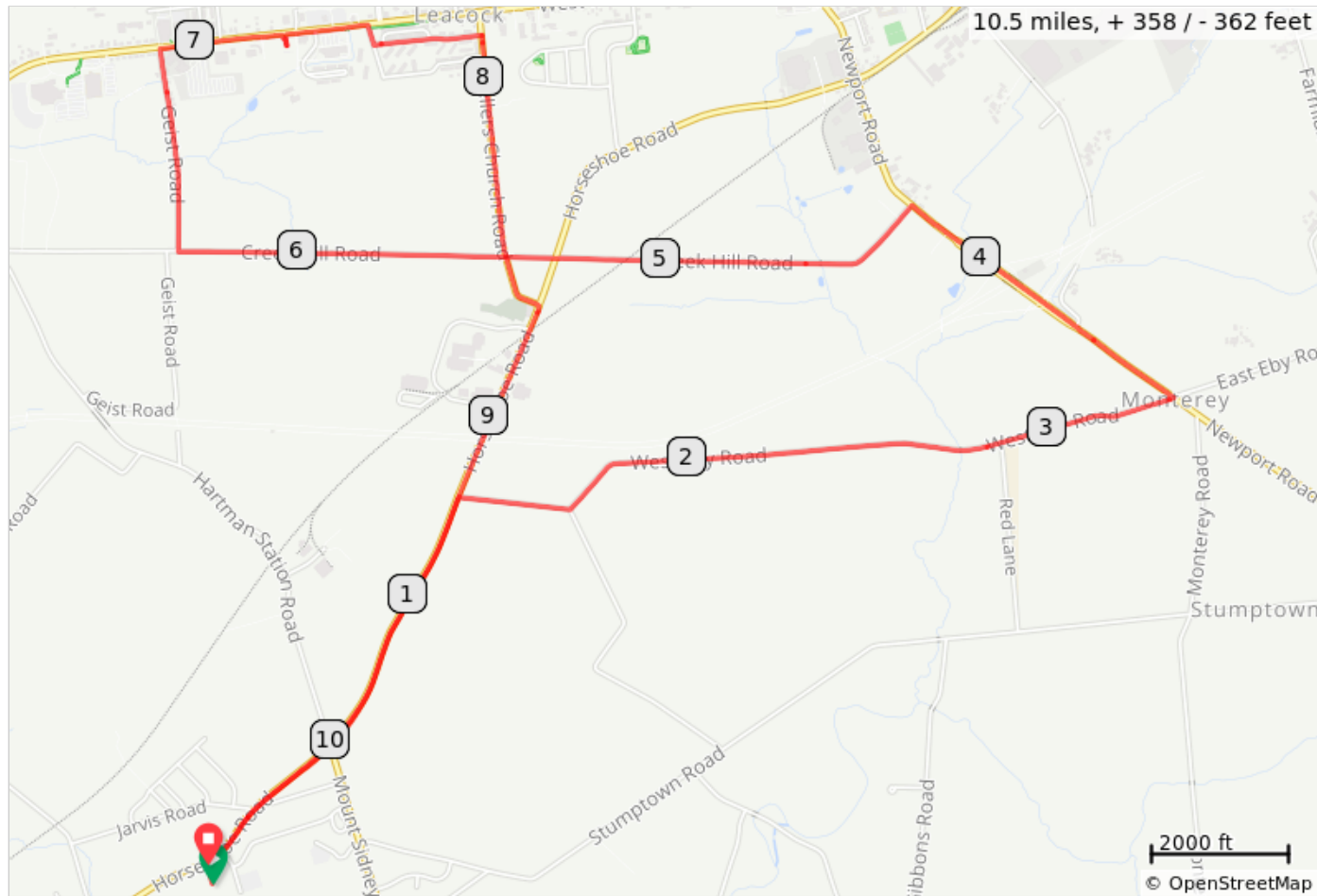
















CV Baskin Robbins Horseshoe Ride (11F)



CV Baskin Robbins Horseshoe Ride (11F)

Type	Dist	Note
	0.0	Start of route
	0.1	Right onto Horseshoe Rd
	1.3	Right onto W Eby Rd
	1.6	Left to stay on W Eby Rd
	3.4	Left onto PA-772 W (Newport Rd)
	4.2	Left onto Creek Hill Rd
	6.3	Right onto Geist Rd
	6.9	Right onto New Holland Pike
	7.2	Right into Baskin Robbins / Dunkin Donuts
	7.3	Right onto New Holland Pike
	7.5	Right onto Granger Rd
	7.6	Left onto Bradford Dr
	7.9	Right onto Hellers Church Rd
	8.7	Slight right onto Horseshoe Rd
	10.5	End of route

10.5 miles. +378/-383 feet