


























CV Churchtown ACS (18F)

Type	Dist	Note
	0.0	Start of route
	0.0	Exit right on Middle School connector
	0.5	Right onto Mt Sidney Rd
	0.6	Left onto Stumptown Rd
	1.7	Left onto Mill Creek School Rd
	2.6	Right onto W Eby Rd
	4.9	Right to stay on E Eby Rd
	6.5	Left onto S Groffdale Rd/T684
	6.7	Right onto Musser School Rd/T749
	7.8	Left onto T535/Zeltenreich Rd
	8.3	Right onto Centerville Rd
	9.5	Right onto Scenic Rd
	10.2	Right onto S Groffdale Rd/T684
	10.2	Left onto Scenic Rd
	10.8	Right onto PA-772 W
	11.2	Continue onto N Harvest Rd

11.2 miles. +473/-421 feet

Type	Dist	Note
	11.6	Right onto T798/N Weavertown Rd
	12.7	Right onto Church Rd
	14.2	Right onto Beechdale Rd
	14.7	Right onto Gibbons Rd
	15.7	Left onto Stumptown Rd
	17.5	Right onto Mt Sidney Rd
	17.6	Left into Middle School
	18.1	End of route

6.9 miles. +249/-265 feet