

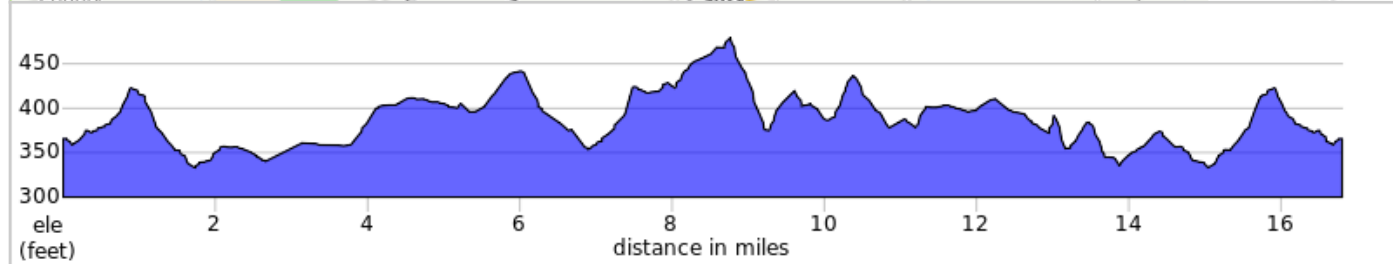
CV Harry's ride - short (17F)


















Start: Conestoga Valley High School

Terrain: Flat
Max Grade: 4.2%

Rev: Aug 2020



CV Harry's ride - short (17F)

Type	Dist	Note
	0.0	Start of route
	0.0	Take access road toward Middle School
	0.4	R onto Mt Sidney Rd
	0.5	L onto Stumptown Rd
	1.5	R onto Beechdale Rd
	2.7	L onto Church Rd
	3.1	R onto N Ronks Rd
	4.1	L onto Harvest Dr
	5.4	L onto S Harvest Rd/T692
	6.2	R onto PA-340 E
	6.3	L onto N Harvest Rd
	7.7	Continue onto PA-772 E/Newport Rd.
	8.1	L onto Scenic Rd
	8.7	L onto S Groffdale Rd
	9.7	L onto Musser School Rd

9.7 miles. +362/-317 feet

Type	Dist	Note
	9.8	R onto S Groffdale Rd
	10.3	L onto E Eby Rd
	11.9	L to stay on E Eby Rd
	13.0	L onto Red Ln
	13.5	R onto Stumptown Rd
	13.7	L onto Gibbons Rd
	14.1	Bird in Hand Bakeshop
	14.1	Depart Bird in Hand Bakeshop by turning R on Gibbons
	14.6	R onto Beechdale Rd
	15.2	R onto Stumptown Rd
	16.3	R onto Mt Sidney Rd
	16.4	L past Middle School
	16.8	End of route

7.1 miles. +255/-294 feet