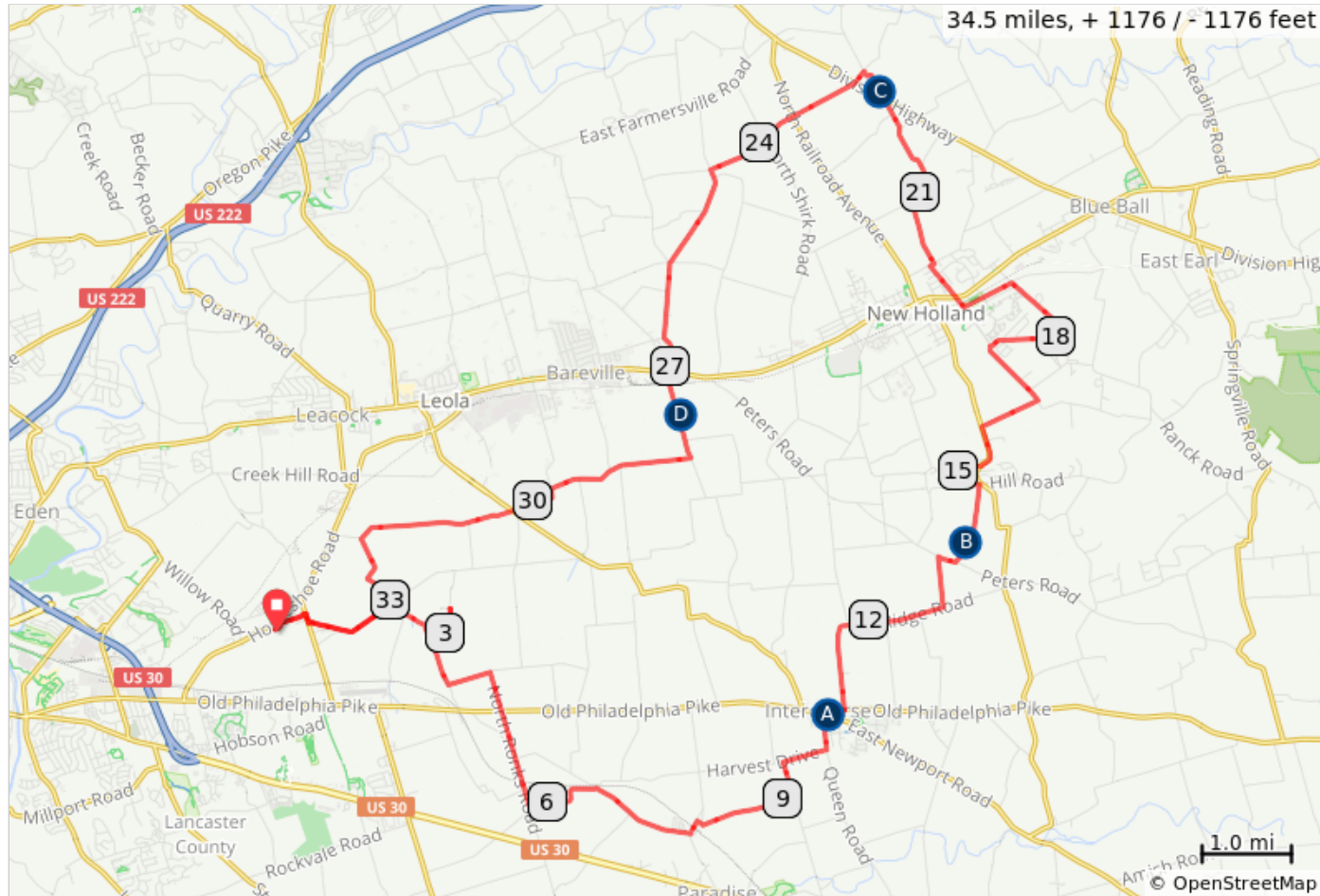


CV How C-Sweet It Is (35R)

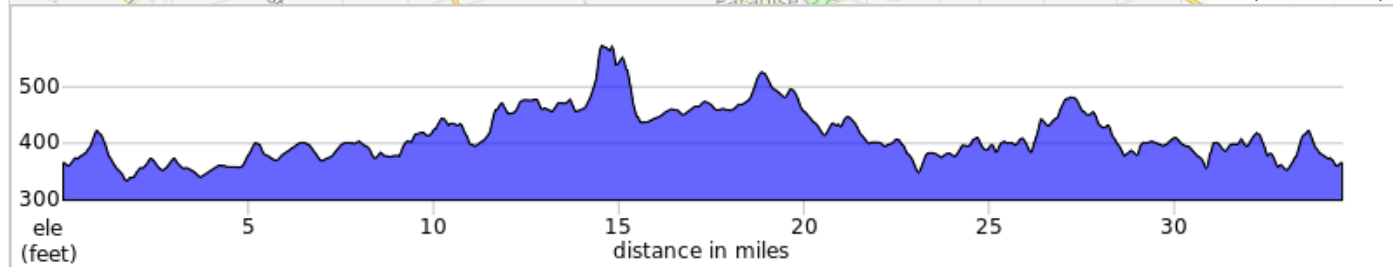


Start: Conestoga Valley High School

















Terrain: Rolling
Max Grade: 7.3%

Rev: May 2019

















- A. [Intercourse Bike Works](#)
- B. [Lapp Valley Farms](#)
- C. [Dutch Country Pretzels](#)
- D. [Hayloft Ice Cream](#)

















CV How C-Sweet It Is (35R)

Type	Dist	Note
	0.0	Start of route
	0.0	Take road to Middle School
	0.4	Right onto Mt Sidney Rd
	0.5	Left onto Stumptown Rd
	1.5	Right onto Beechdale Rd
	2.2	Left onto Gibbons Rd
	2.7	Left into Bird in Hand Bake Shop
	2.7	Right onto Gibbons Rd
	3.2	Left onto Beechdale Rd
	3.7	Left onto Church Rd
	4.2	Right onto N Ronks Rd
	5.8	Left onto Irishtown Rd.
	7.8	Left onto Old Leacock Rd
	8.0	Right onto Vigilant St
	8.0	Left onto E Gordon Rd
	9.1	Left onto Belmont Rd







9.1 miles. +268/-255 feet

Type	Dist	Note
	9.5	Right onto Harvest Dr
	10.0	Left onto Queen Rd
	10.4	Right onto PA-772 E
	10.6	Left onto Evergreen St/T805
	10.7	Right onto PA-340 E
	10.7	Left onto N Hollander Rd
	11.8	Continue onto Ridge Rd
	12.8	Left onto Hollow Rd
	13.4	Right onto Peters Rd
	13.6	Left onto Mentzer Rd
	14.5	Left onto Summitville Rd
	14.8	Right onto Hilltop Dr
	14.9	Right onto Maple Dr
	15.2	Left onto New Holland Rd
	15.7	Right onto Eastern School Rd
	16.4	Left onto S Kinzer Ave

7.3 miles. +330/-287 feet

Type	Dist	Note
	17.2	Right onto Airport Rd
	18.0	Left onto Ranck Rd
	18.9	Left onto E Jackson St
	19.5	Right onto S Kinzer Ave
	20.1	Right onto E Spruce St
	20.1	Left onto Reidenbach Rd
	20.8	Right to stay on Reidenbach Rd
	22.2	Continue onto Kurtz Rd
	22.6	Left onto Gristmill Rd
	23.5	Continue onto Linden Grove Rd
	24.6	Left onto Wissler Rd
	25.8	Continue onto N Groffdale Rd @ 5-way
	27.1	Right onto E Main St
	27.1	Left onto S Groffdale Rd
	28.1	Right onto E Eby Rd

11.7 miles. +367/-408 feet

Type	Dist	Note
	29.7	Left to stay on E Eby Rd
	32.0	Left onto Mill Creek School Rd
	32.9	Right onto Stumptown Rd
	34.0	Right onto Mt Sidney Rd
	34.1	Left into the Middle School
	34.5	End of route

6.4 miles. +188/-219 feet