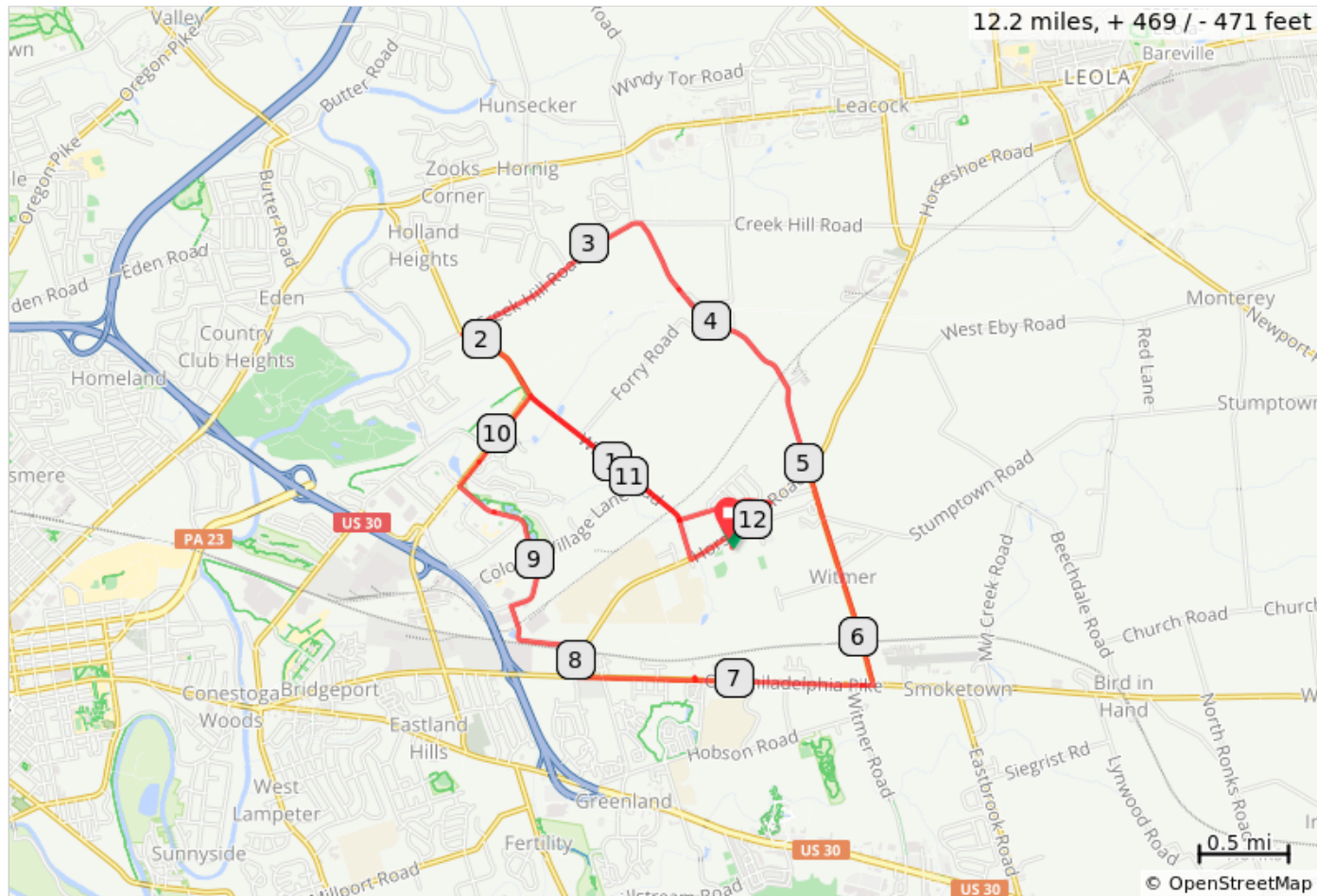


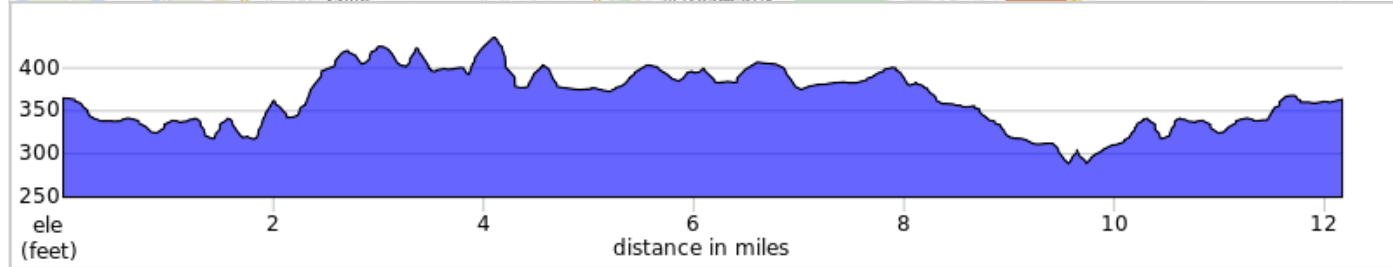
CV Kings Creamery Ice Cream Ride (12R)



Start: Conestoga Valley High School

Terrain: Rolling
Max Grade: 3.9%


Rev: May 2019



CV Kings Creamery Ice Cream Ride (12R)

Type	Dist	Note
	0.0	Start of route
	0.1	Left onto Horseshoe Rd
	0.3	Right onto Willow Rd
	2.1	Right onto Creek Hill Rd
	3.3	Right onto Hartman Station Rd
	5.0	Continue onto Mt Sidney Rd
	6.3	Right onto PA-340 W
	7.2	Right into Kings Creamery
	7.3	Right onto PA-340 W
	7.9	Right onto Horseshoe Rd
	8.1	Left onto Jefferson Dr
	8.7	Right onto William Penn Way
	9.6	Right onto Greenfield Rd
	10.3	Right onto Willow Rd
	11.3	Left onto Jarvis Rd
	11.9	Right onto Horseshoe Rd

11.9 miles. +491/-496 feet

Type	Dist	Note
	12.2	End of route

0.3 miles. +0/-0 feet