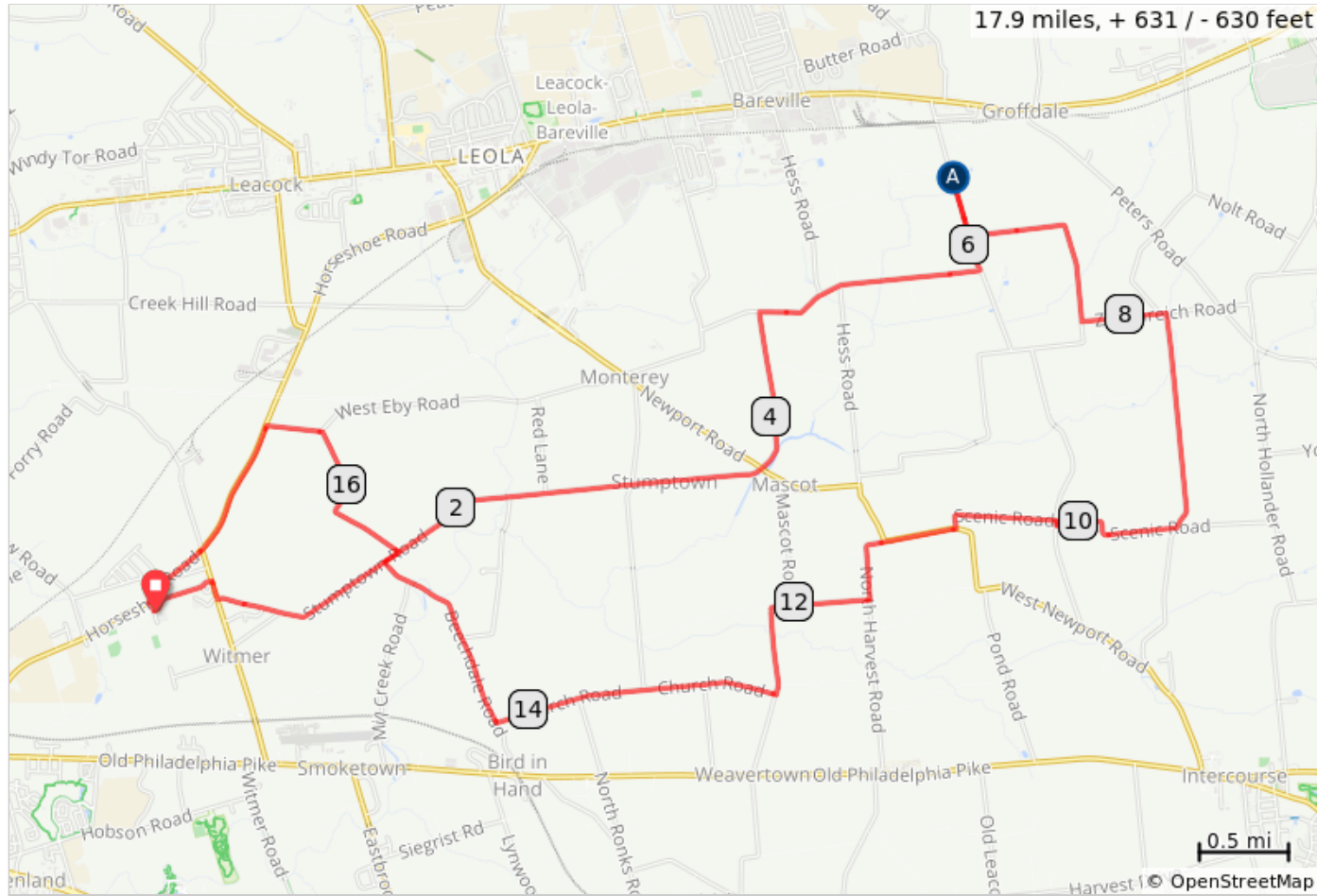


CV Little One Room School House Ride (18F)

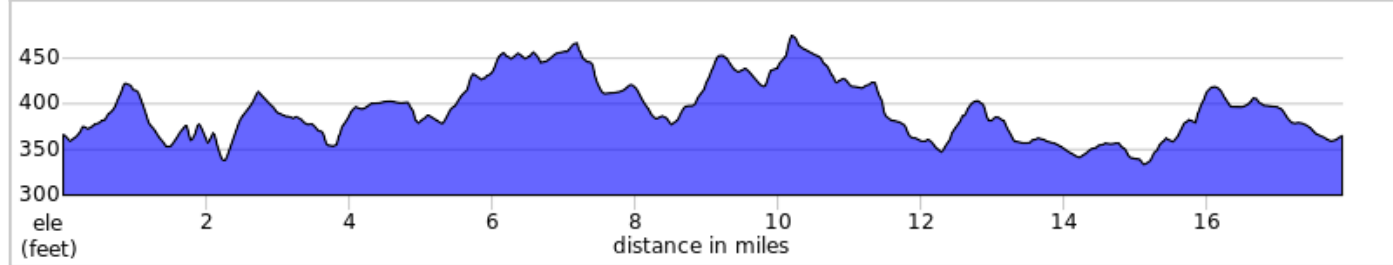


Start: Conestoga Valley High School
















Terrain: Flat
Max Grade: 3.8%

Rev: July 2019












A. Hayloft Candles



CV Little One Room School House Ride (18F)

Type	Dist	Note
	0.0	Start of route
	0.0	Take connector road toward Middle School
	0.4	R onto Mt Sidney Rd
	0.5	L onto Stumptown Rd
	4.6	R onto E Eby Rd
	5.9	L onto S Groffdale Rd/T684
	6.4	Stop at Hayloft Ice Cream
	6.4	Make a U-turn to return to route
	6.7	L onto Musser School Rd/T749
	7.8	L onto Zeltenreich Rd
	8.2	R onto Centerville Rd
	9.4	R onto Scenic Rd
	10.1	R onto S Groffdale Rd/T684
	10.2	L onto Scenic Rd
	10.8	R onto PA-772 W

10.8 miles. +429/-366 feet

Type	Dist	Note
	11.2	Continue onto N Harvest Rd
	11.6	R onto T798/N Weavertown Rd
	12.6	R onto Church Rd
	14.2	R onto Beechdale Rd
	15.3	R onto Stumptown Rd
	15.4	L onto Mill Creek School Rd
	15.8	Camel farm
	16.3	L onto W Eby Rd
	16.7	L onto Horseshoe Rd
	17.8	L into school lot
	17.9	End of route

7.1 miles. +183/-237 feet