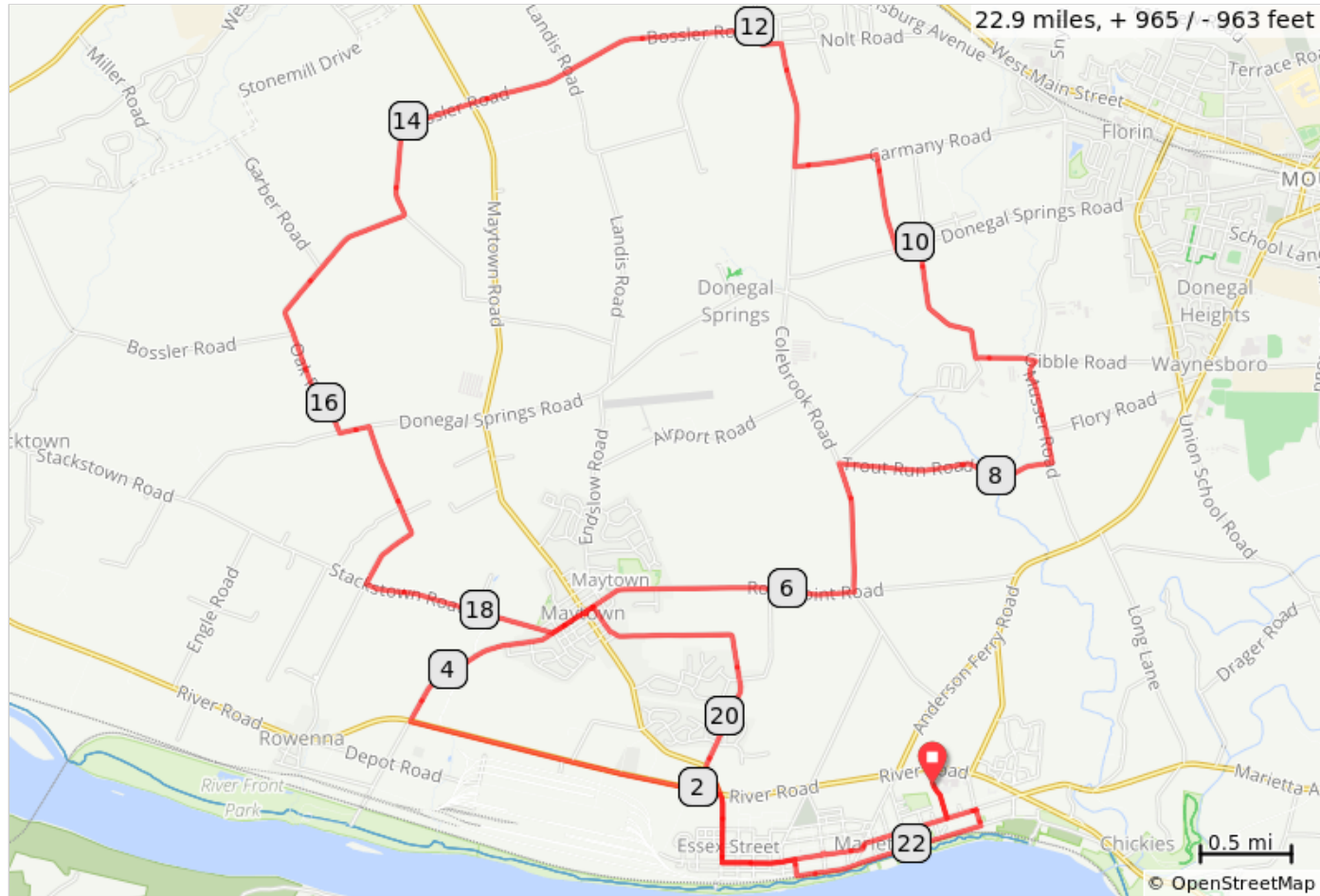


DIS Maytown Circle Ride (23R)

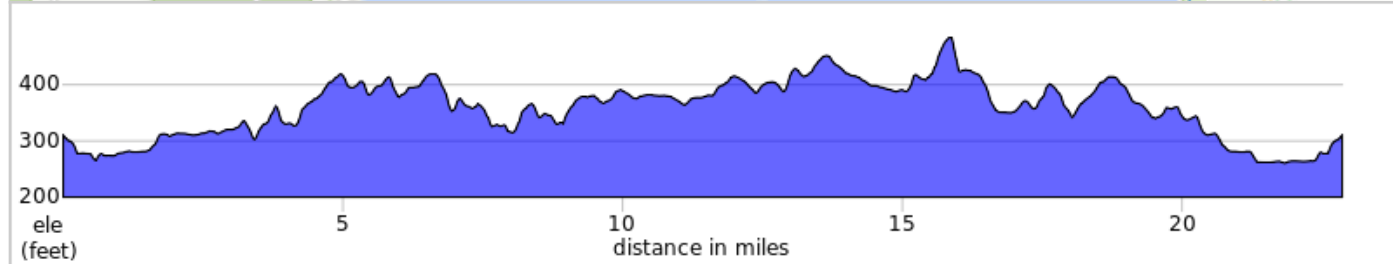


22.9 miles, + 965 / - 963 feet
















Start: Donegal Intermediate School

Terrain: Rolling
Max Grade: 5.5%
















Rev: May 2019













DIS Maytown Circle Ride (23R)

Type	Dist	Note
	0.0	Start of route
	0.0	Left onto Division St
	0.2	Right onto E Market St
	0.7	Left onto S Waterford Ave / immed
	0.7	Right onto W Market St
	0.9	At the traffic circle, continue straight to stay on W Market St
	1.5	Right onto N Decatur St
	1.9	Left onto PA-441 N
	3.6	Right onto Vinegar Ferry Rd
	4.5	Continue onto W High St
	4.8	At Center Square, continue straight onto E High St
	5.3	Continue onto Rock Point Rd
	6.4	Left onto Colebrook Rd
	7.1	Right onto Trout Run Rd
	8.3	Left onto Musser Rd

8.3 miles. +391/-339 feet

Type	Dist	Note
	8.9	Left onto Gibble Rd
	9.2	Right onto Kraybill Church Rd
	10.0	Left onto Donegal Springs Rd / immed
	10.1	Right onto Nissley Rd
	10.7	Left onto Carmany Rd
	11.1	Right onto Colebrook Rd
	11.8	Left to stay on Colebrook Rd
	12.0	Left onto Bossler Rd
	15.5	Continue onto Oak Rd
	16.2	Left onto Donegal Springs Rd / immed
	16.3	Right onto Beattys Tollgate Rd
	17.3	Left onto Stackstown Rd
	18.4	Left onto W High St
	18.6	At Center Square, continue straight onto E High St
	18.7	Right onto Taylor St

10.4 miles. +465/-386 feet

Type	Dist	Note
	18.8	Slight left onto Coffee Goss Rd
	20.3	Left onto State Hwy 743 S
	20.5	Continue onto N Decatur St (cross Hwy 441)
	20.8	Left onto W Market St
	21.2	Right onto Perry St
	21.3	Continue onto W Front St
	22.4	Left onto S Bank St
	22.5	Left onto E Market St
	22.6	Right onto Division St
	22.9	End of route

4.2 miles. +80/-183 feet