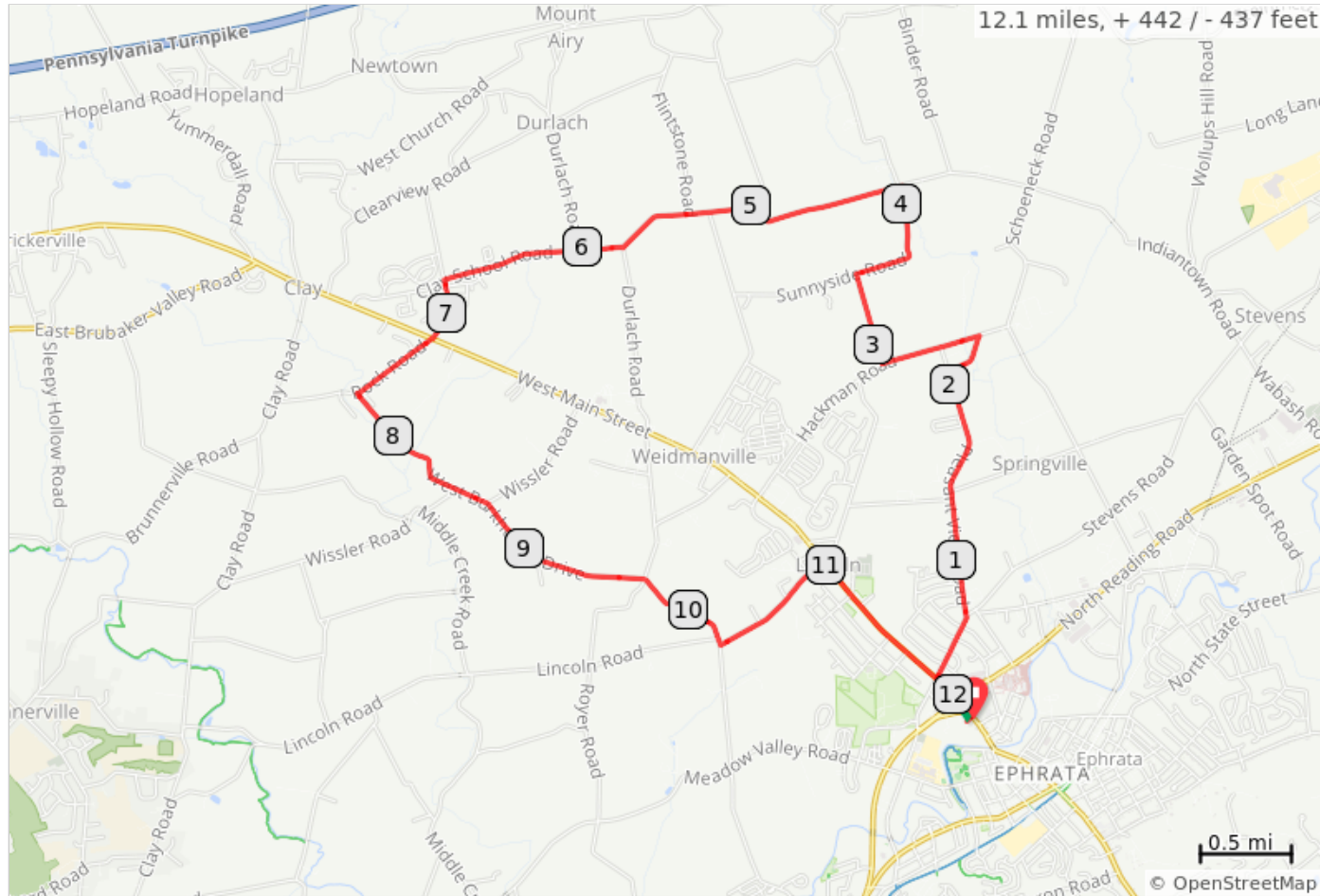


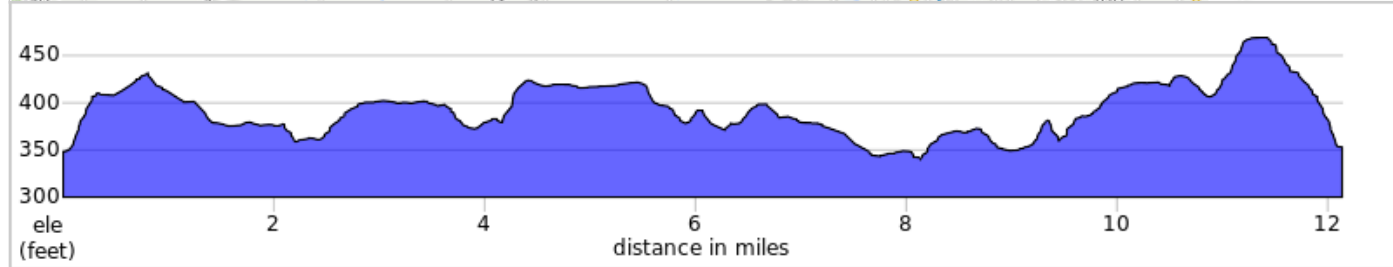
ECM Ephrata Loop Ride (12F)


















Start: Ephrata Cloister Museum

Terrain: Flat
Max Grade: 4.7%

Rev: May 2020



ECM Ephrata Loop Ride (12F)

Type	Dist	Note
	0.0	Start of route
	0.1	L onto East Main Street (US 322)
	0.3	R onto N Academy Dr
	0.7	Slight L onto Pleasantview Rd
	2.4	L onto Hackman Rd
	2.9	R onto Lincoln Gardens Rd
	3.4	R onto Sunnyside Rd/T652/T969
	4.1	L onto Indiantown Rd/T855
	5.8	R onto Clay School Rd
	6.8	L onto Snyder Ln/T640
	7.2	Continue onto Rock Rd
	7.7	L onto W Burkholder Rd.
	10.3	L onto S Market St
	11.0	R onto W Main St
	12.1	End of route

12.1 miles. +430/-424 feet