





























EH Ephrata-Lititz-Brunnerville (22H)

Type	Dist	Note
	0.0	Start of route
	0.0	R onto Old Mill Rd
	0.2	Continue onto S Academy Dr
	0.9	Slight L onto Pleasantview Rd
	2.5	R onto Hackman Rd
	2.7	L onto Schoeneck Rd
	4.4	Slight R onto Cherry Alley
	4.6	L onto E Queen St
	5.0	L onto Gockley Rd/T981
	6.1	R onto Stobers Dam Rd
	6.4	L onto Sandy Hill Rd
	6.8	L onto Hillside Rd
	7.7	L onto Girl Scout Rd
	8.3	R onto E Mt Airy Rd
	8.9	Slight L onto E Church Rd
	9.1	L onto Durlach Rd

9.1 miles. +639/-434 feet

Type	Dist	Note
	9.6	R onto Clearview Rd.
	11.3	R onto US-322 W, then immed L
	11.4	L onto Clay Rd
	12.3	Slight L To Stay On Clay Rd.
	14.7	R onto Orchard Rd
	15.1	L onto Pine Hill Rd
	16.6	L onto Buch Mill Rd
	17.5	R onto Brubaker Rd
	18.2	R onto Middle Creek Rd
	18.8	L onto W Meadow Valley Rd
	21.5	L onto Old Mill Rd
	21.6	End of route

12.5 miles. +691/-755 feet