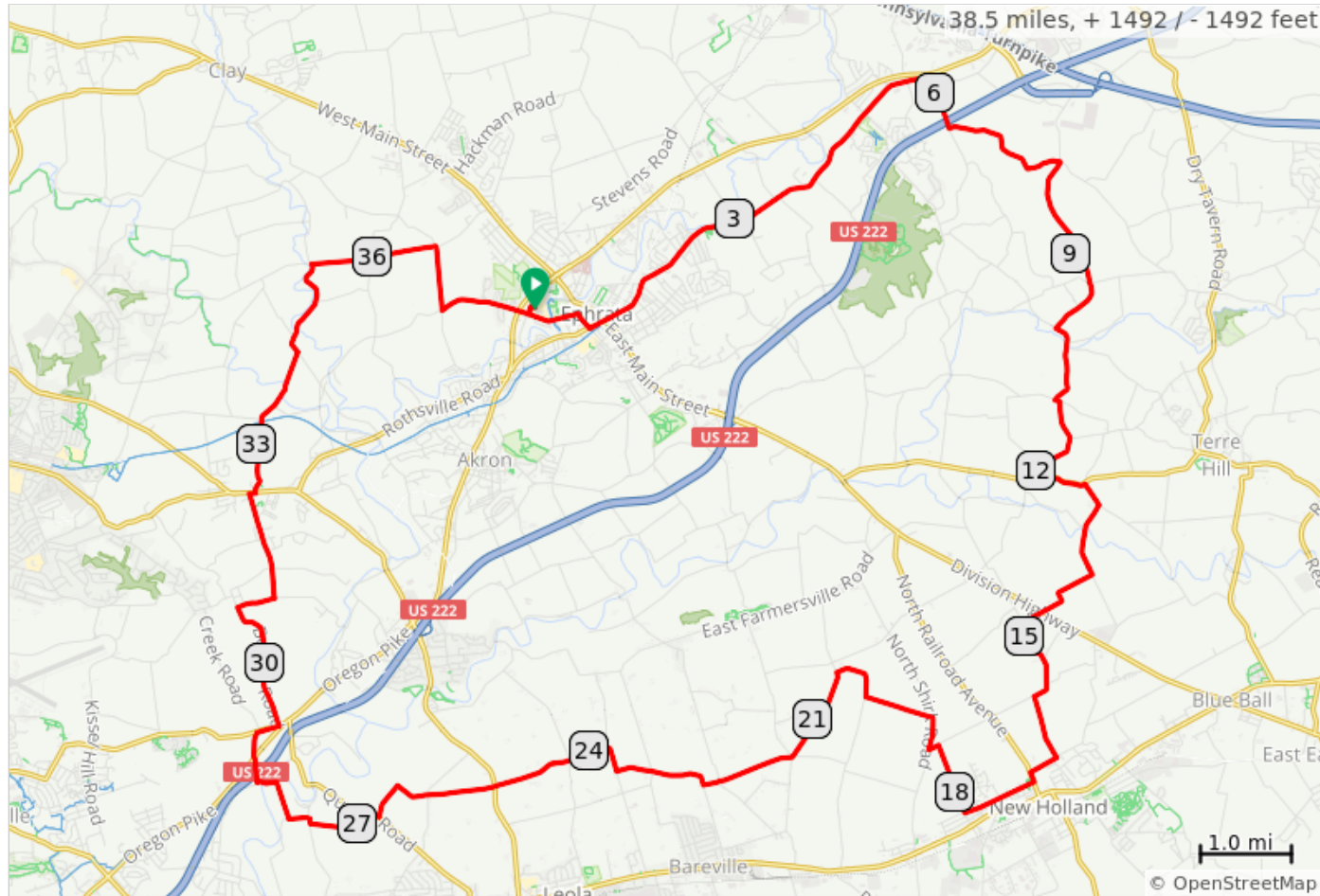
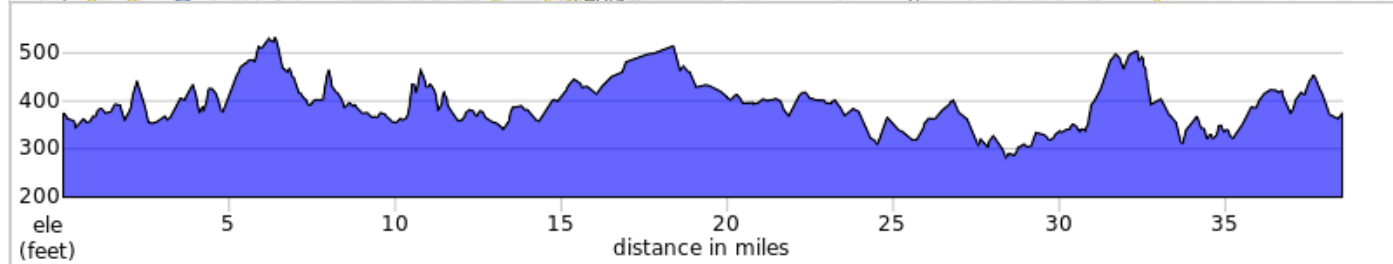


EH Ephrata Meander (39R)



Start: Ephrata High School
Terrain: Rolling
Max Grade: 3.6%
Rev: August 2022



EH Ephrata Meander (39R)

Type	Dist	Note
	0.0	Start of route
	0.0	L onto Old Mill Road
	0.1	L onto Oak Boulevard
	0.7	R onto West Fulton Street
	0.9	L onto South State Street
	1.1	Straight onto North State St
	3.1	Becomes South Reamstown Road
	5.8	R on Kramer Mill Road
	6.4	L to stay on Kramer Mill Road
	7.8	R onto Muddy Creek Road
	10.0	L onto Red Run Road
	10.3	Continue onto Gristmill Road
	11.0	Sharp L onto Sensenig Road
	11.0	R onto Gristmill Road

11.0 miles. +530/-468 feet

Type	Dist	Note
	11.9	Continue onto Gristmill Road
	12.1	Sharp L onto Martindale Road
	12.7	R onto White Oak Road
	13.0	R to stay on White Oak Road
	13.8	R onto Martin Road
	14.8	L onto Reidenbach Road
	15.8	L to stay on Reidenbach Road
	16.5	R onto East Spruce Street
	16.8	L onto North Railroad Avenue
	17.0	R onto East Conestoga Street
	17.8	R onto North Hoover Avenue
	18.6	L onto West Huyard Road
	18.7	R onto North Shirk Road


7.7 miles. +240/-129 feet

Type	Dist	Note
	19.1	L onto Amsterdam Road
	19.8	R onto Voganville Road
	20.4	L onto Wissler Road
	21.5	Slight R onto Groffdale Church Road
	22.5	R onto Balmertown Road
	23.5	R onto Brethren Church Road
	23.8	Slight L (straight) onto Center Square Road
	26.3	L to stay on Center Square Road
	26.7	Sharp R onto Quarry Road
	26.8	L onto Stormstown Road
	27.6	R onto Snake Hill Road
	27.6	L onto Mondale Road
	27.8	R onto Bridge Road

9.2 miles. +196/-308 feet

Type	Dist	Note
	28.5	L (straight) onto Pinetown Road
	28.5	R onto Creek Road
	29.0	R onto Oregon Road, PA 722
	29.3	L onto Becker Road
	30.8	R on Log Cabin Road
	31.2	L onto Church Road
	32.4	Sharp R onto Main Street, PA 772
	32.5	L onto Picnic Woods Road
	34.2	L onto Middle Creek Road
	35.3	R onto Lincoln Road
	36.7	R onto Rettew Mill Road
	37.4	Sharp L onto Meadow Valley Road
	38.4	L onto Old Mill Road
	38.5	R into lot

10.6 miles. +477/-402 feet

Type	Dist	Note
	38.5	End of route

0.0 miles. +0/-0 feet
