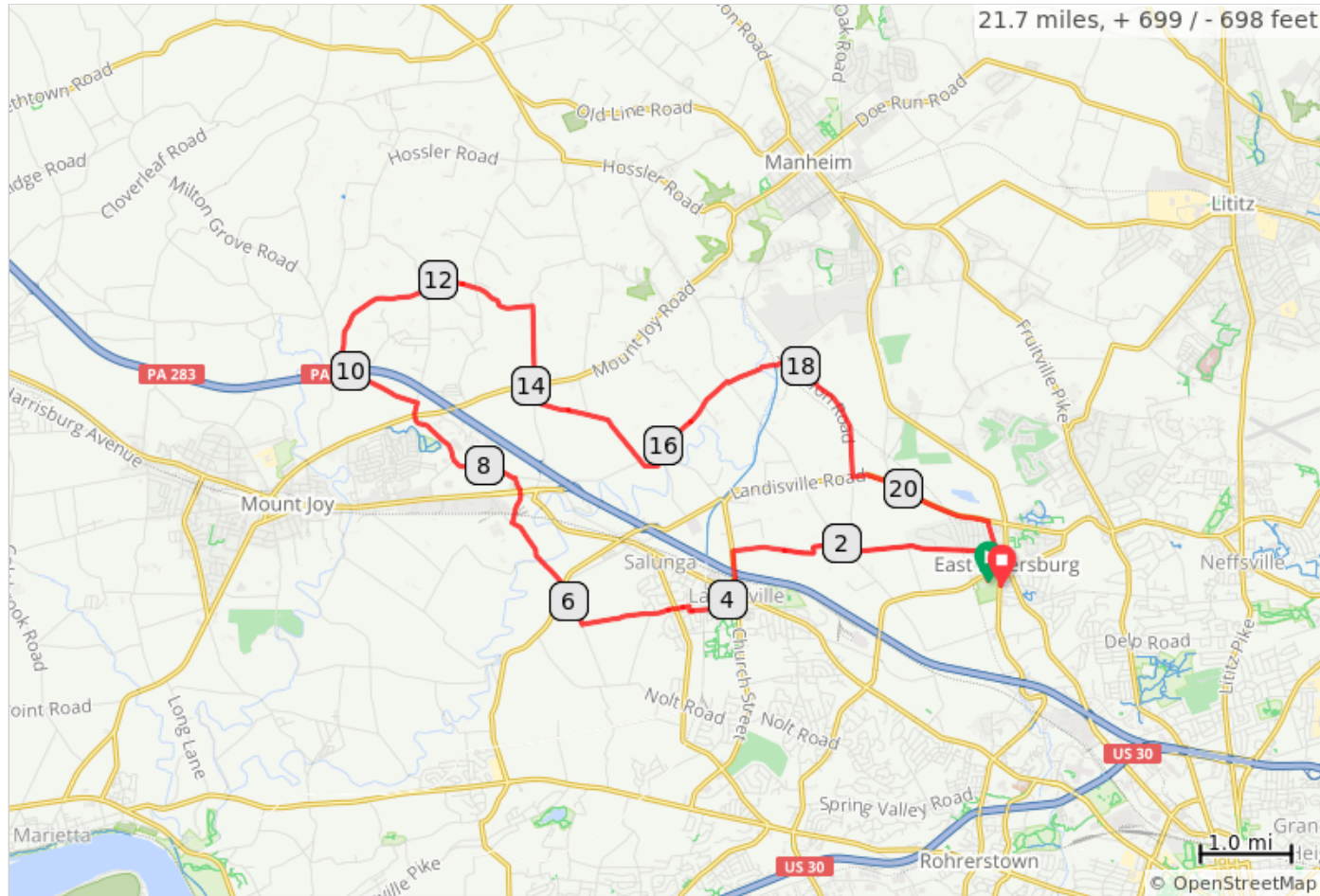


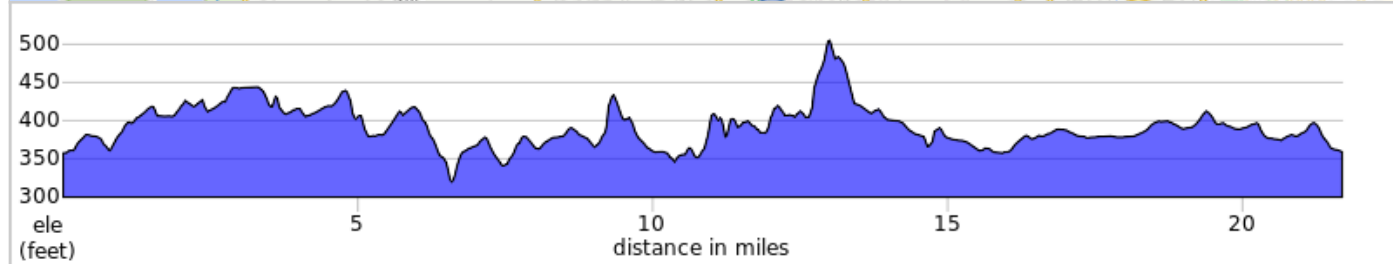
EP Landisville Casual (22F)


















Start: East Petersburg Elem School

Terrain: Flat
Max Grade: 5.1%
















Rev: July 2020







EP Landisville Casual (22F)

Type	Dist	Note
	0.0	Start of route
	0.1	R onto State St
	0.2	L onto Carpenter St
	0.4	L onto Stevens St
	1.9	R onto S Colebrook Rd
	2.0	L onto Long Rd
	3.3	L onto Landisville Rd
	3.6	Continue onto Church St
	3.8	R onto Main St/Old Harrisburg Pike
	3.9	Slight L onto Elizabeth St
	3.9	L onto Bank St
	4.0	R onto Stanley Ave
	4.5	R onto Cooper Ave
	4.6	L onto Silver Spring Rd
	5.0	Continue onto Clear Spring Rd
	5.7	R onto Eby Chiques Rd

5.7 miles. +207/-156 feet

Type	Dist	Note
	6.2	Through on Eby Chiques Rd
	6.6	Slight R to stay on Eby Chiques Rd
	7.1	R onto Maibach Ln
	7.5	Continue onto McKinley Dr
	7.7	L onto Strickler Rd
	9.2	L onto Elm Tree Rd/T-877
	10.2	R onto Milton Grove Rd
	10.3	Continue onto Back Run Rd
	13.1	R onto N Esbenshade Rd
	14.1	L onto Rohrer Rd
	14.8	Continue onto S Erisman Rd
	15.6	Continue onto Auction Rd/T-875
	15.8	L to stay on Auction Rd/T-875
	17.0	Continue Auction Rd (cross Colebrook Rd)
	17.8	R onto Junction Rd/T-884

12.0 miles. +403/-391 feet

Type	Dist	Note
	19.4	L onto Landisville Rd
	19.8	Continue onto Graystone Rd
	21.0	R onto Lemon St
	21.7	End of route

3.9 miles. +31/-83 feet