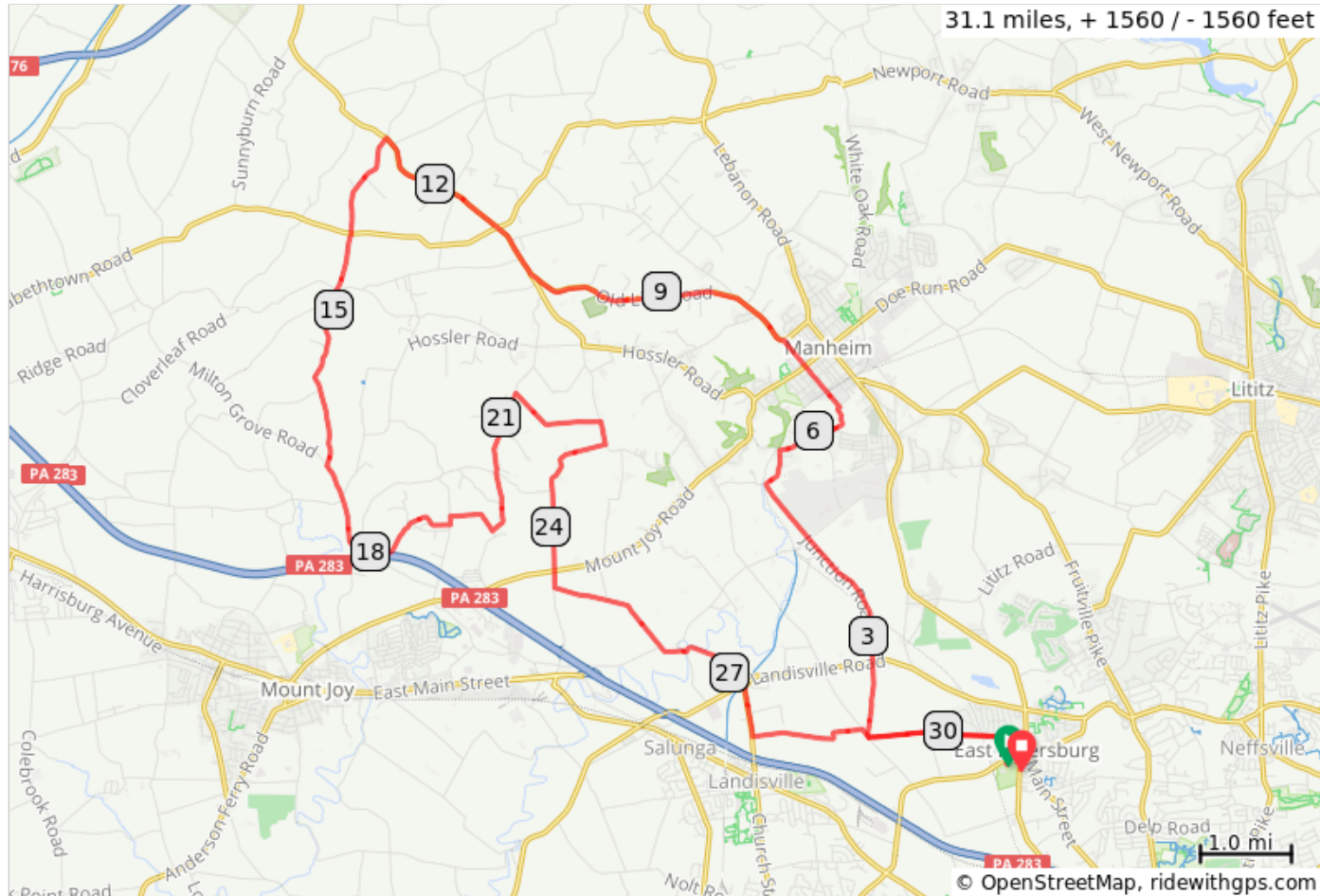


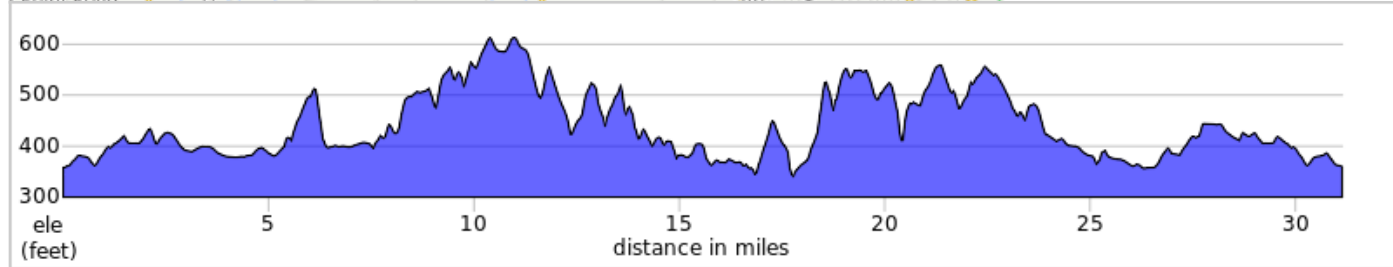
EP Meadow View Ride (31R)



















Start: East Petersburg Elem School

Terrain: Rolling
Max Grade: 8.2%

















Rev: Feb 2019






EP Meadow View Ride (31R)

Type	Dist	Note
	0.0	Start of route
	0.1	Right onto State St
	0.2	Left onto Carpenter St
	0.4	Left onto Stevens St
	1.9	Right onto S Colebrook Rd / immed
	1.9	Right onto Junction Rd/T-884
	5.1	Bear right TSO Junction Rd @ Mill Rd
	5.6	Right onto W Sun Hill Rd
	6.2	Left onto Power Rd
	6.5	Right onto Fuller Rd
	6.5	Left onto S Penn St
	7.5	Left onto W Colebrook St
	8.2	Bear left on Old Line Rd
	10.6	Right onto N Colebrook Rd
	12.8	Left onto Meadow View Rd/T341
	14.8	Left TSO Meadow View Rd

14.8 miles. +954/-904 feet

Type	Dist	Note
	16.8	Left onto Milton Grove Rd
	17.8	Continue onto Bricker Rd
	19.1	Left onto N Strickler Rd
	19.2	Right onto Zink Rd
	19.7	Left onto Breneman Rd/T366
	21.3	Right onto Shelly Rd
	22.4	Right onto Fairview Rd
	22.7	Right onto N Esbenshade Rd
	24.6	Left onto Rohrer Rd
	25.2	Bear right onto S Erisman Rd
	26.3	Cross covered bridge / immed
	26.3	Left onto Shenck Rd
	27.1	Left onto Spooky Nook Rd
	27.2	Slight right onto Landisville Rd
	27.7	Left onto Long Rd
	29.0	Right onto S Colebrook Rd

14.2 miles. +872/-797 feet

Type	Dist	Note
	29.1	Left onto Stevens St
	30.8	Right onto Lemon St
	31.1	End of route

2.1 miles. +40/-90 feet