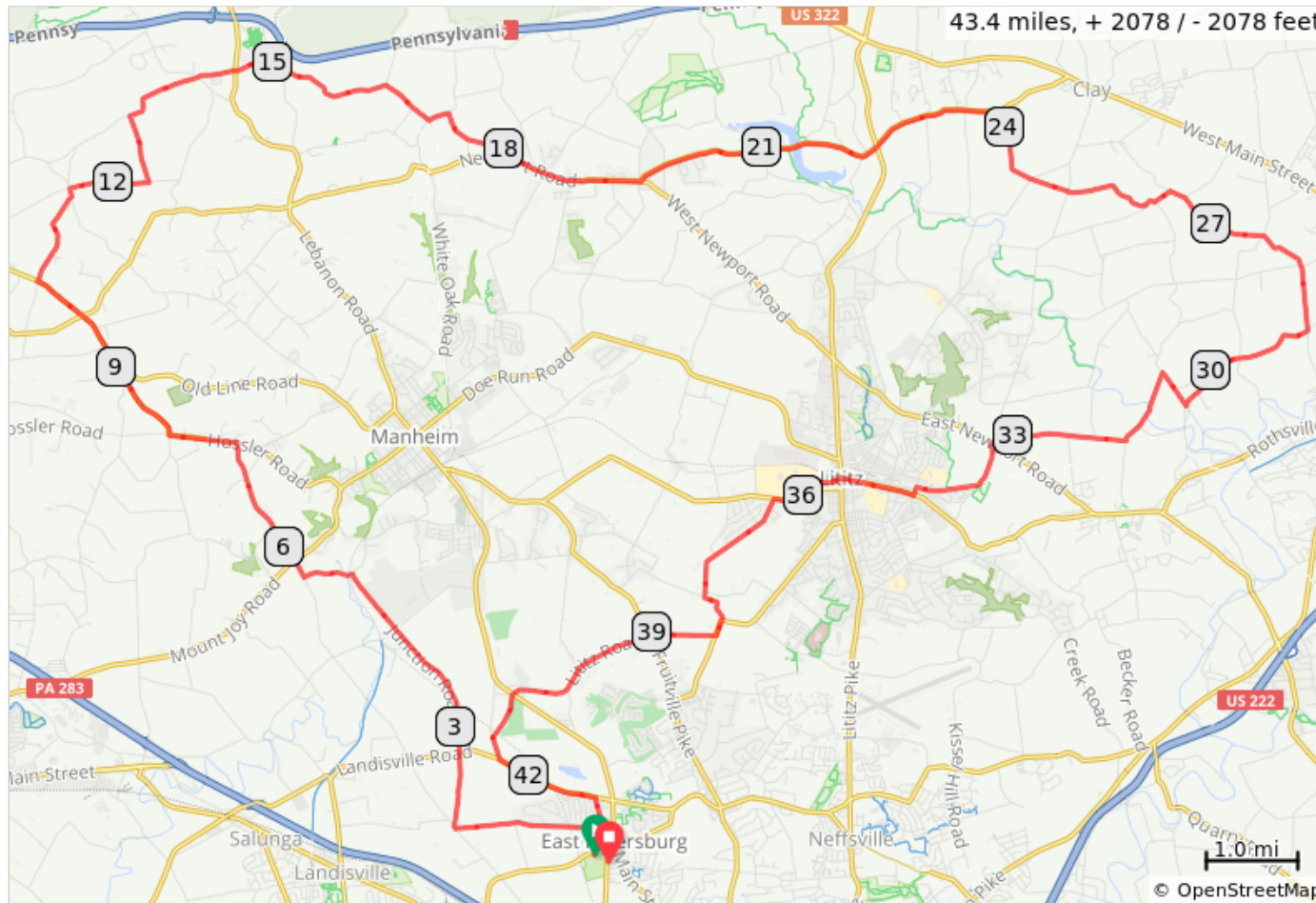


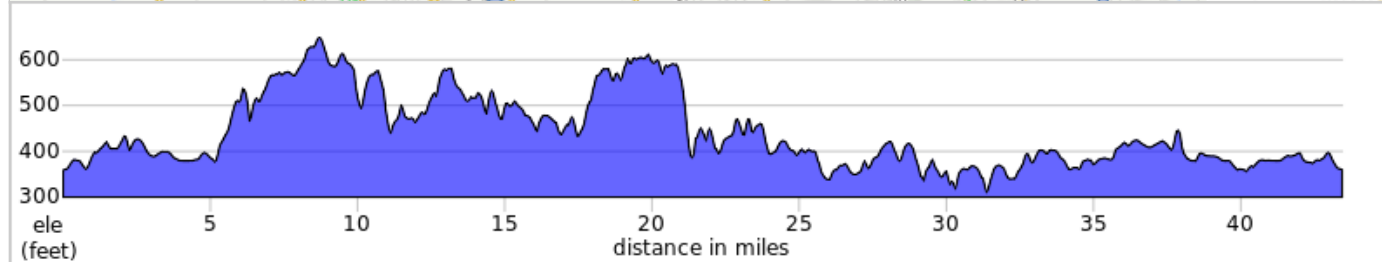
EP Pauls Heart Ride (43R)


















Start: East Petersburg Elementary School

Terrain: Rolling
Max Grade: 5.2%

















Rev: May 2019


















EP Pauls Heart Ride (43R)

Type	Dist	Note
	0.0	Start of route
	0.0	Right onto State St
	0.2	Left onto Carpenter St
	0.4	Left onto Stevens St
	1.9	Right onto S Colebrook Rd
	1.9	Right onto Junction Rd/T-884
	5.1	Left onto Mill Rd
	5.7	Right onto S Colebrook Rd/T374
	7.3	Left onto Hossler Rd
	8.1	Right onto N Colebrook Rd
	10.3	Right onto Wisgarver Rd
	11.4	Left onto Shumaker Rd/T390
	11.5	Right onto Mastersonville Rd
	12.4	Left onto Hilltop Rd
	13.1	Right onto Cider Press Rd
	14.5	Continue onto Mountain Rd





14.5 miles. +856/-707 feet

Type	Dist	Note
	16.4	Slight right onto Boyer Run Rd/T562
	17.0	Left onto Sanctuary Rd
	17.2	Right onto Gish Rd
	18.1	Slight left onto Newport Rd
	19.6	Left onto W Brubaker Valley Rd
	23.8	Right onto Hammer Creek Rd
	25.1	Right onto Clay Rd
	25.1	Left onto Middle Creek Rd
	26.1	Left to stay on Middle Creek Rd
	26.2	Left onto Wissler Rd
	26.4	Right onto W Burkholder Dr
	28.1	Continue onto Rettew Mill Rd
	28.8	Right onto Meadow Valley Rd
	30.5	Right onto Middle Creek Rd
	30.9	Left onto Erbs Bridge Rd
	31.8	Right onto Millway Rd

17.3 miles. +882/-990 feet

Type	Dist	Note
	33.2	Right onto E Newport Rd
	33.3	Left onto Clay Rd
	33.8	Right onto Warwick-to-Ephrata Rail-Trail
	34.5	Left onto N Oak St
	34.6	Right onto E Main St
	35.4	Left onto S Broad St / immed
	35.4	Right onto W Main St
	35.5	Left onto N Spruce St
	35.5	Right onto Maple St
	35.7	Left thru Warwick campus
	35.8	Right at T
	35.9	Right onto PA-772 W/W Orange St
	36.4	Left onto Green Acre Rd
	37.8	Left onto Segos Sago Rd
	37.9	Slight right onto Erbs Quarry Rd

6.2 miles. +152/-119 feet

Type	Dist	Note
	38.3	Right onto Lititz Rd
	41.3	Left onto Graystone Rd
	42.7	Right onto Lemon St
	43.4	End of route

5.5 miles. +88/-106 feet