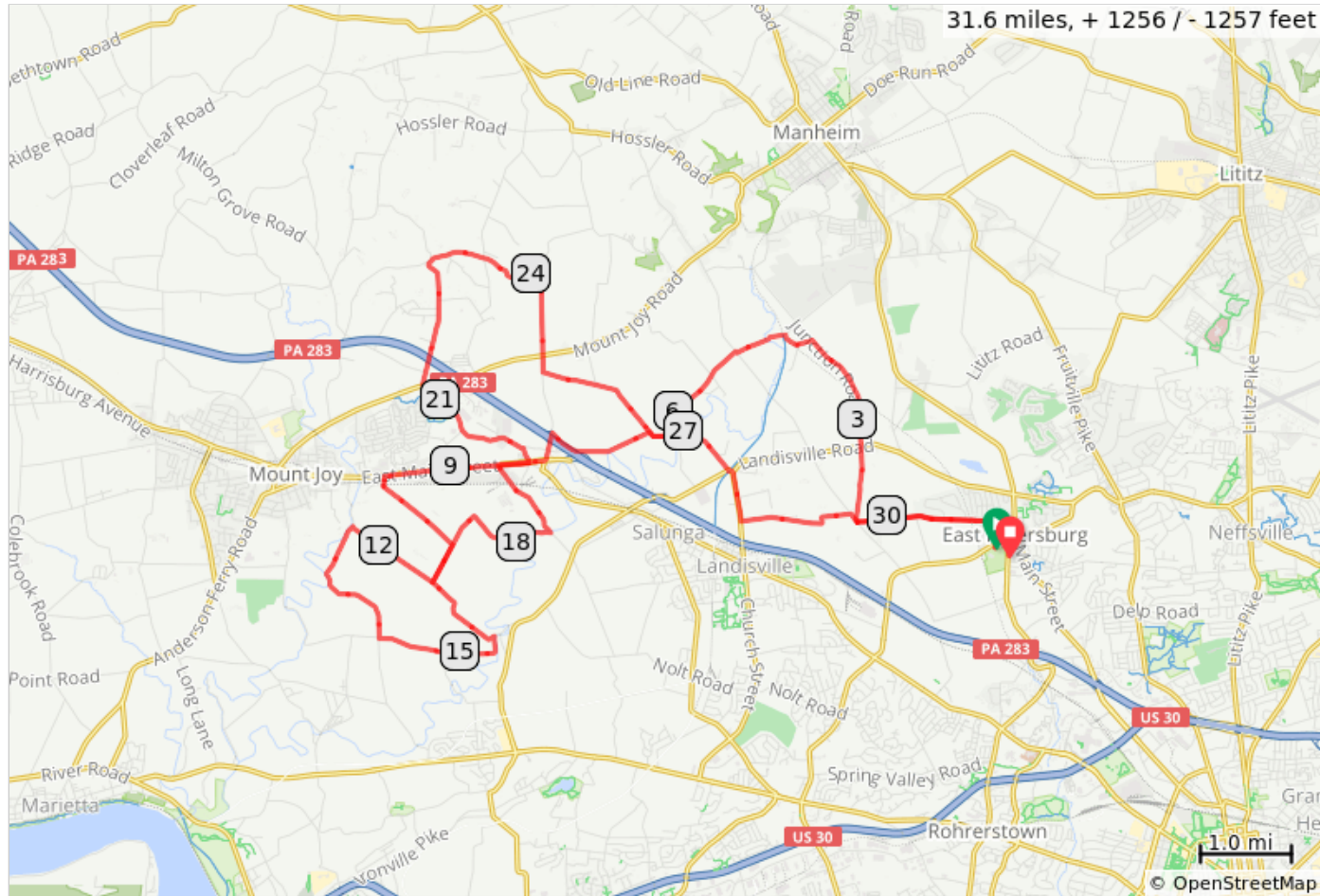


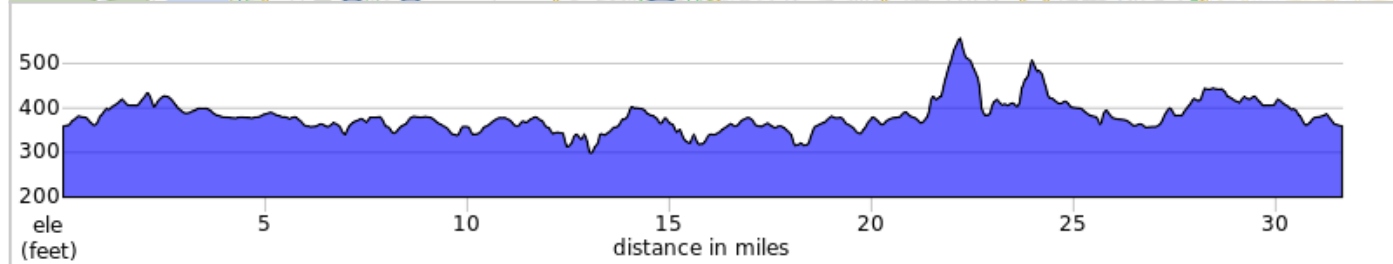
EP Rapho Ramble (32R)



















Start: East Petersburg Elementary School

Terrain: Rolling
Max Grade: 6.5%
















Rev: May 2019











EP Rapho Ramble (32R)

Type	Dist	Note
	0.0	Start of route
	0.0	Right onto State St
	0.1	Left onto Carpenter St
	0.3	Left onto Stevens St
	1.9	Right onto S Colebrook Rd
	1.9	Right onto Junction Rd/T-884
	4.1	Left onto Warehouse Rd
	4.4	Left onto Auction Rd/T875
	5.0	Right onto S Colebrook Rd / immed
	5.0	Left onto Auction Rd
	6.3	Right to stay on Auction Rd/T-875
	6.5	Left to stay on Auction Rd/T875
	7.7	Left onto Esbenshade Rd
	8.0	Right onto PA-230 W
	9.8	Left onto Newcomer Rd
	10.9	Right onto Pleasure Dr/T677

10.9 miles. +314/-295 feet

Type	Dist	Note
	11.3	Right onto Garfield Rd/T360
	12.4	Left onto Longenecker Rd
	14.1	Left onto Pinkerton Rd
	15.5	Left onto Garfield Rd/T360
	16.5	Right onto Pleasure Dr/T677
	18.4	Sharp left onto Eby Chiques Rd
	19.4	Right onto PA-230 E
	19.7	Left onto McKinley Dr
	19.9	Left onto Strickler Rd
	22.8	Slight right onto Back Run Rd
	24.1	Right onto N Esbenshade Rd
	25.1	Left onto Rohrer Rd
	25.7	Continue onto S Erisman Rd
	26.5	Continue onto Auction Rd/T-875
	26.7	Continue onto S Erisman Rd thru Covered Bridge / immed

15.9 miles. +775/-783 feet

Type	Dist	Note
	26.8	Left onto Shenck Rd
	27.6	Left onto Spooky Nook Rd
	27.7	Slight right onto Landisville Rd
	28.2	Left onto Long Rd
	29.5	Right onto S Colebrook Rd
	29.6	Left onto Stevens St
	31.3	Right onto Lemon St
	31.6	End of route

4.9 miles. +169/-166 feet