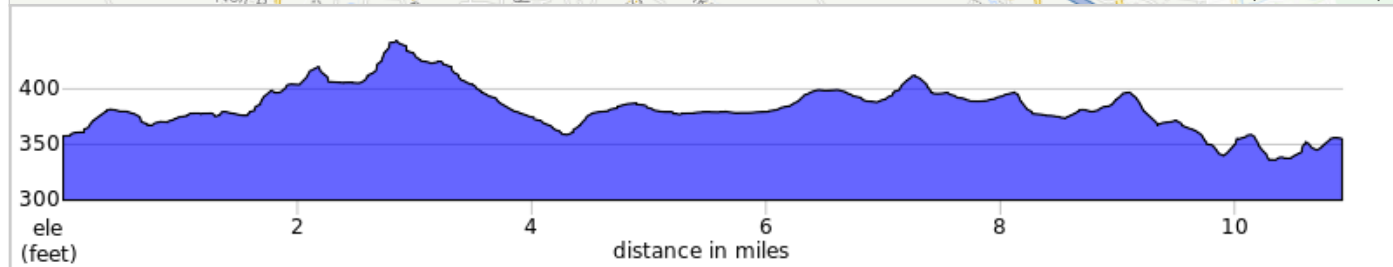
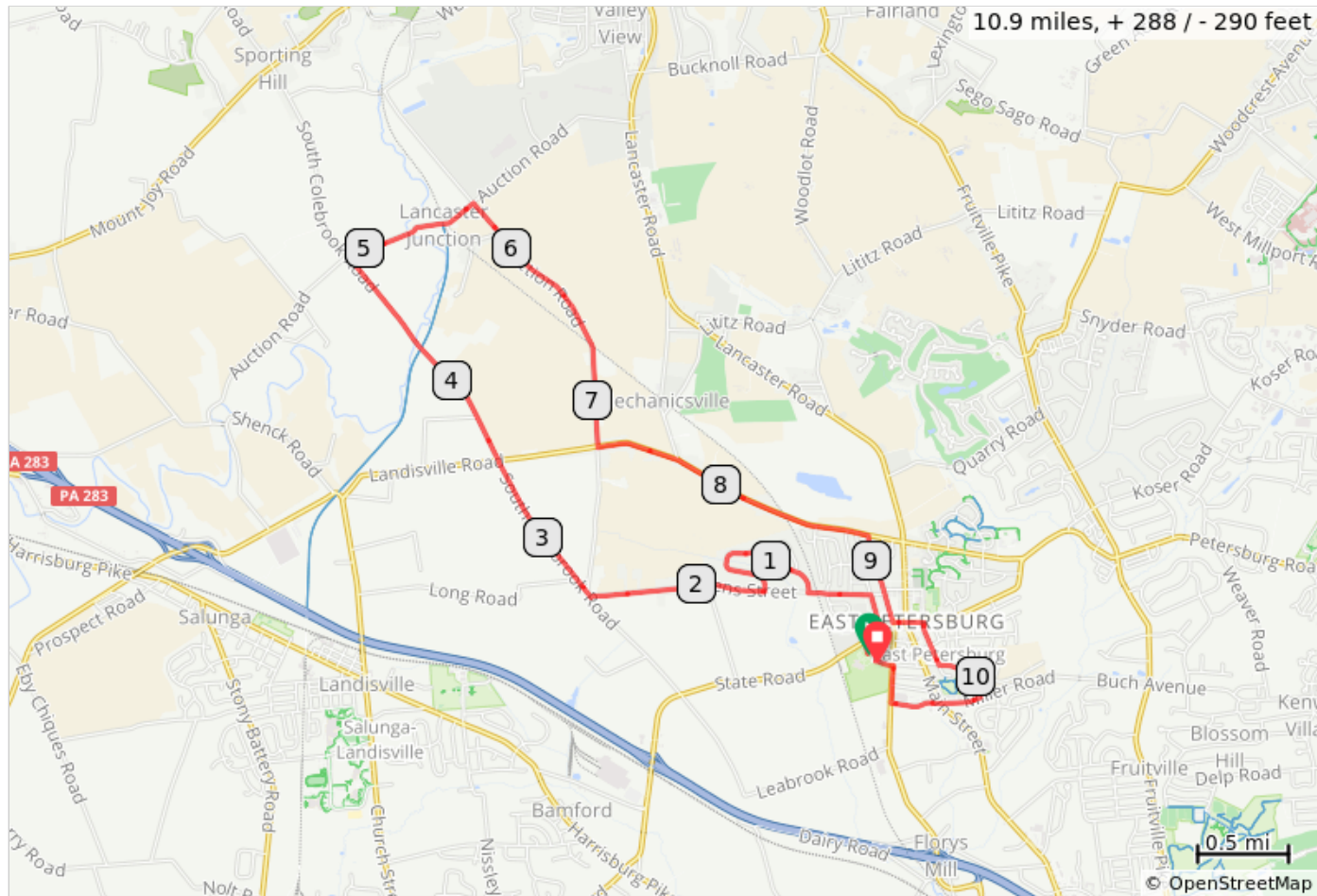


























EP Sons or Bust Ice Cream Ride



EP Sons or Bust Ice Cream Ride

Type	Dist	Note
	0.0	Start of route
	0.1	Right onto State St
	0.2	Left onto Carpenter St
	0.4	Left onto Stevens St
	0.7	Right onto Cameron Dr
	1.1	Left onto Chadwyck Ln
	1.6	Right onto Stevens St
	2.6	Right onto S Colebrook Rd
	3.5	Continue on Colebrook Rd (cross Landisville Rd)
	4.9	Right onto Auction Rd/T875
	5.7	Right onto Junction Rd/T-884
	7.2	Left onto Landisville Rd
	7.7	Continue onto Graystone Rd
	8.8	Right onto Lemon St
	9.3	Left onto State St

9.3 miles. +222/-207 feet

Type	Dist	Note
	9.5	Right onto S Pine St
	9.8	Left onto Hershey Ave
	10.0	Right onto Clarkson Dr
	10.1	Right onto Miller Rd
	10.4	Sons Ice Cream Shop
	10.4	Right onto Miller Rd (exiting Sons)
	10.6	Right onto PA-741 W/S Lemon St
	10.8	Left into East Pete Elem Parking Lot
	10.9	End of route

1.6 miles. +41/-56 feet