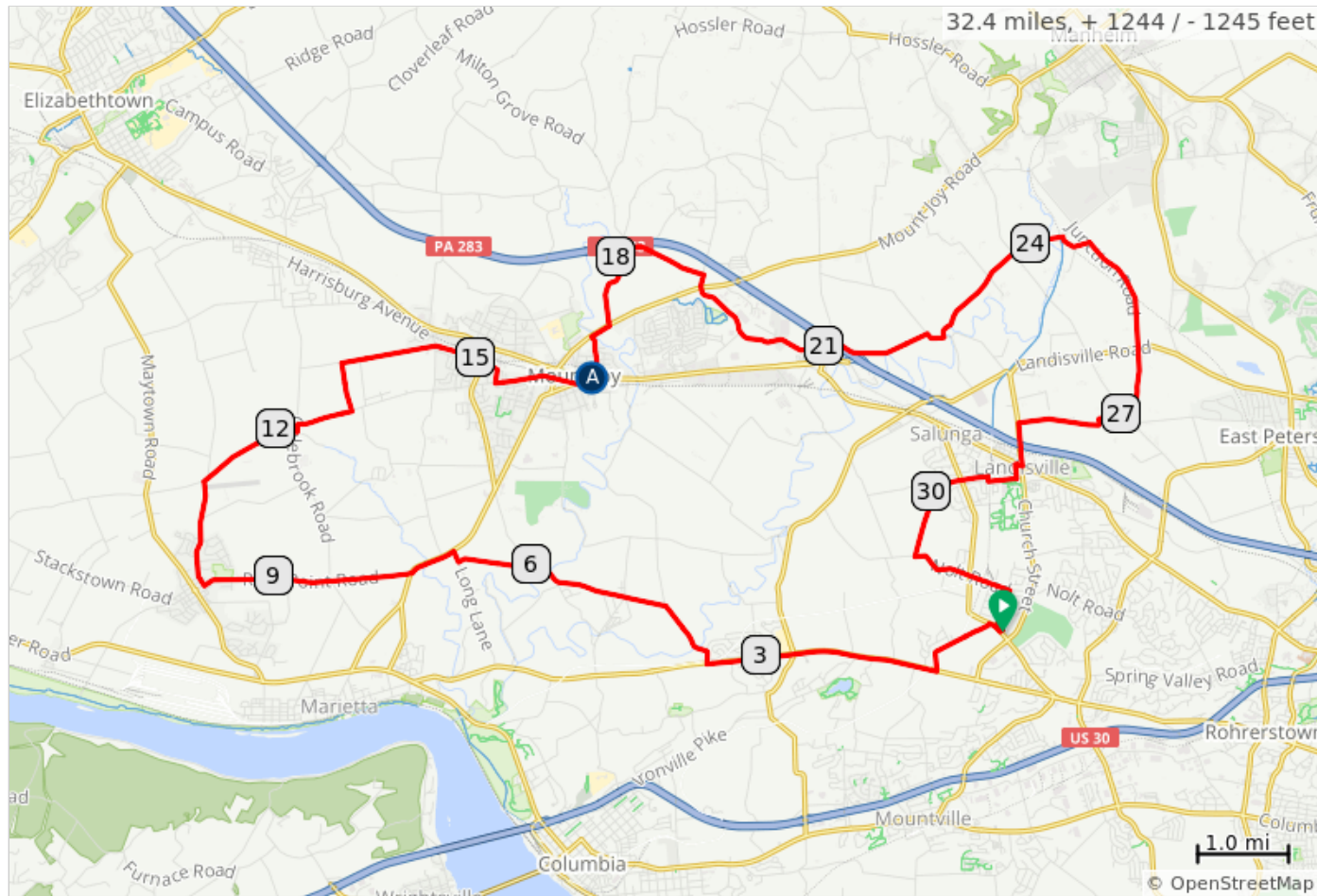
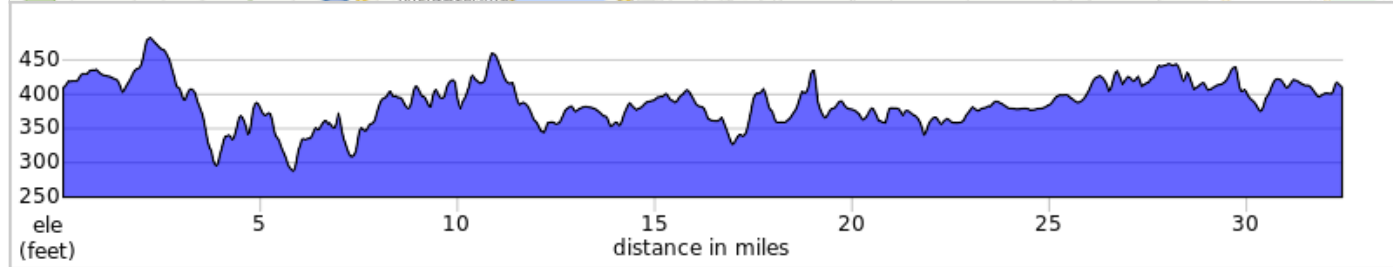


HS Made With Love Not Gluten Bakery (32F)



Start: Hempfield Sports Complex
Terrain: Rolling
Max Grade: 3.7%
Rev: August 2022

A. Made With Love Not Gluten Bakery



HS Made With Love Not Gluten Bakery (32F)

Type	Dist	Note
	0.0	Start of route
	0.0	R onto Stony Battery Road
	0.2	L onto Ivy Drive
	1.1	R onto Marietta Avenue, PA 23
	3.6	R onto Bridge Valley Road
	4.5	Slight L onto Iron Bridge Road
	6.0	Keep L to stay on Iron Bridge Road
	6.9	R onto Long Lane
	7.0	L onto Anderson Ferry Road, PA 772
	7.5	Keep R onto Rock Point Road
	9.8	R onto North Queen Street
	9.9	Continue onto Endslow Road

9.9 miles. +481/-471 feet

Type	Dist	Note
	11.0	R onto Donegal Springs Road
	12.2	L onto Colebrook Road
	12.3	R onto Donegal Springs Road
	12.9	L onto Nissley Road
	13.4	R onto Carmany Road
	14.5	Straight Carmany Road becomes Wood Street
	15.0	Straight continue on Wood Street
	15.2	R onto Chocolate Avenue
	15.4	Sharp L onto Donegal Springs Road
	15.9	Slight R onto West Donegal Street
	16.3	Slight L onto Marietta Avenue, PA 772


6.3 miles. +121/-190 feet

Type	Dist	Note
	16.4	R onto East Main Street, PA 230
	16.5	L onto North Barbara Street
	17.0	R onto Mount Joy Road, PA 772
	17.2	L onto Milton Grove Road
	18.1	R onto Elm Tree Road
	19.1	R onto North Strickler Road
	20.9	L onto Esbenshade Road
	21.1	Slight R onto Auction Road
	22.3	R to stay on Auction Road
	22.5	L to stay on Auction Road
	23.8	R onto South Colebrook Road
	23.8	L onto Auction Road
	24.4	R onto Warehouse Road
	24.7	R onto Junction Road

8.4 miles. +280/-264 feet

Type	Dist	Note
	26.9	Sharp R onto South Colebrook Road
	27.0	L onto Long Road
	28.2	L onto Landisville Road
	28.7	Sharp R onto East Main Street
	28.8	L onto East Elizabeth Street
	28.8	L onto Bank Street
	29.0	R onto Stanley Avenue
	29.3	R onto Emily Avenue
	29.3	L onto Silver Spring Road
	29.9	L to stay on Silver Spring Road
	30.7	Sharp L onto Nolt Road
	31.9	R onto Snapper Dam Road
	32.3	L onto Stony Battery Road
	32.4	L into parking lot

7.7 miles. +165/-168 feet

Type	Dist	Note
	32.4	End of route

0.0 miles. +0/-0 feet
