

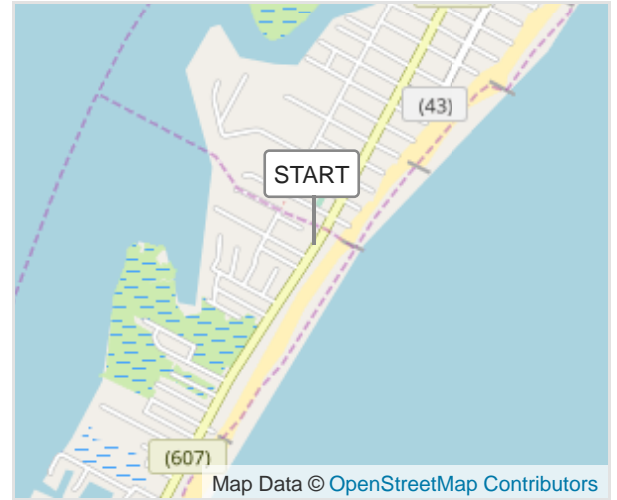


# LBI - Beach Haven To Barnegat

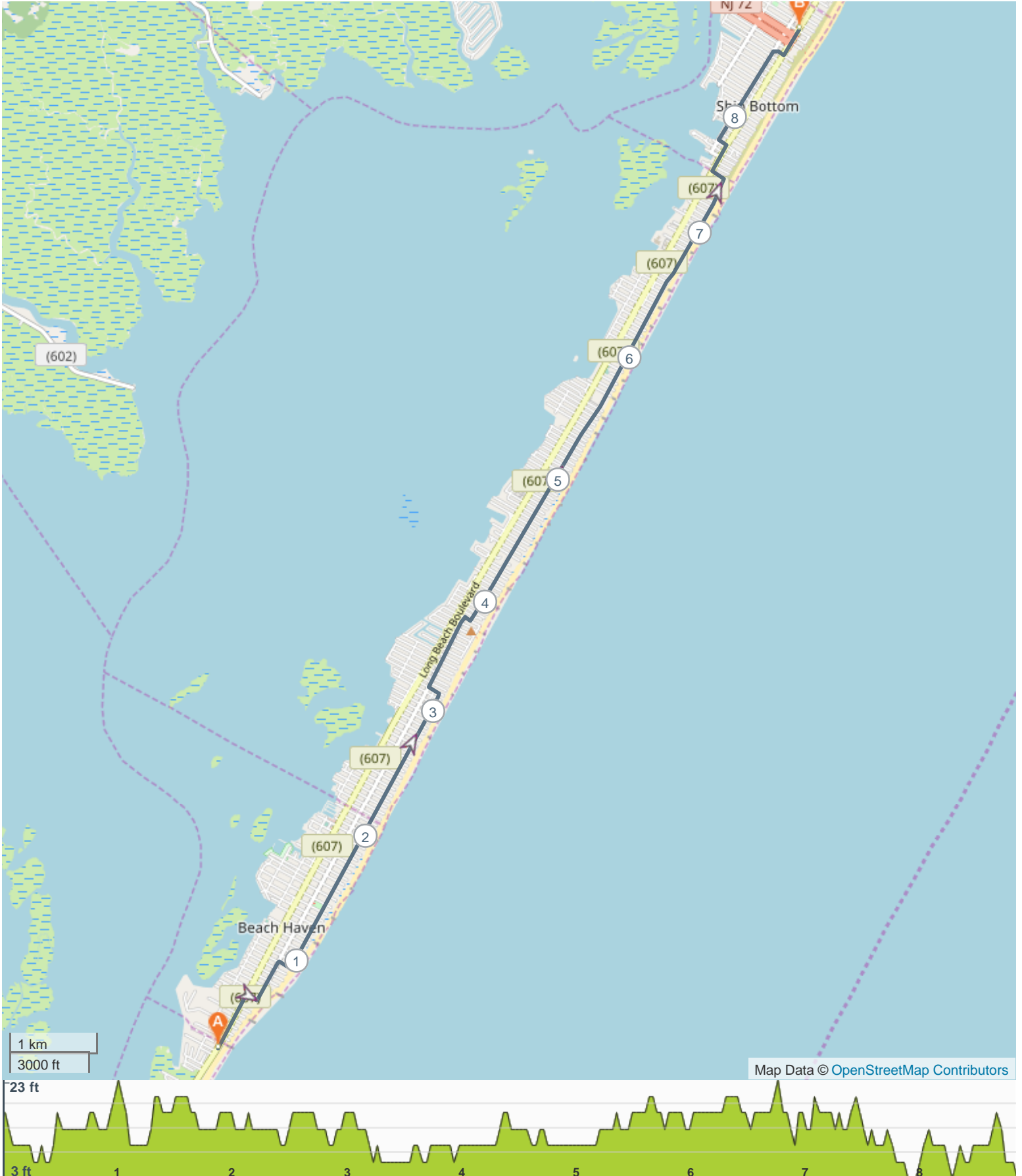
## ROUTE INFORMATION

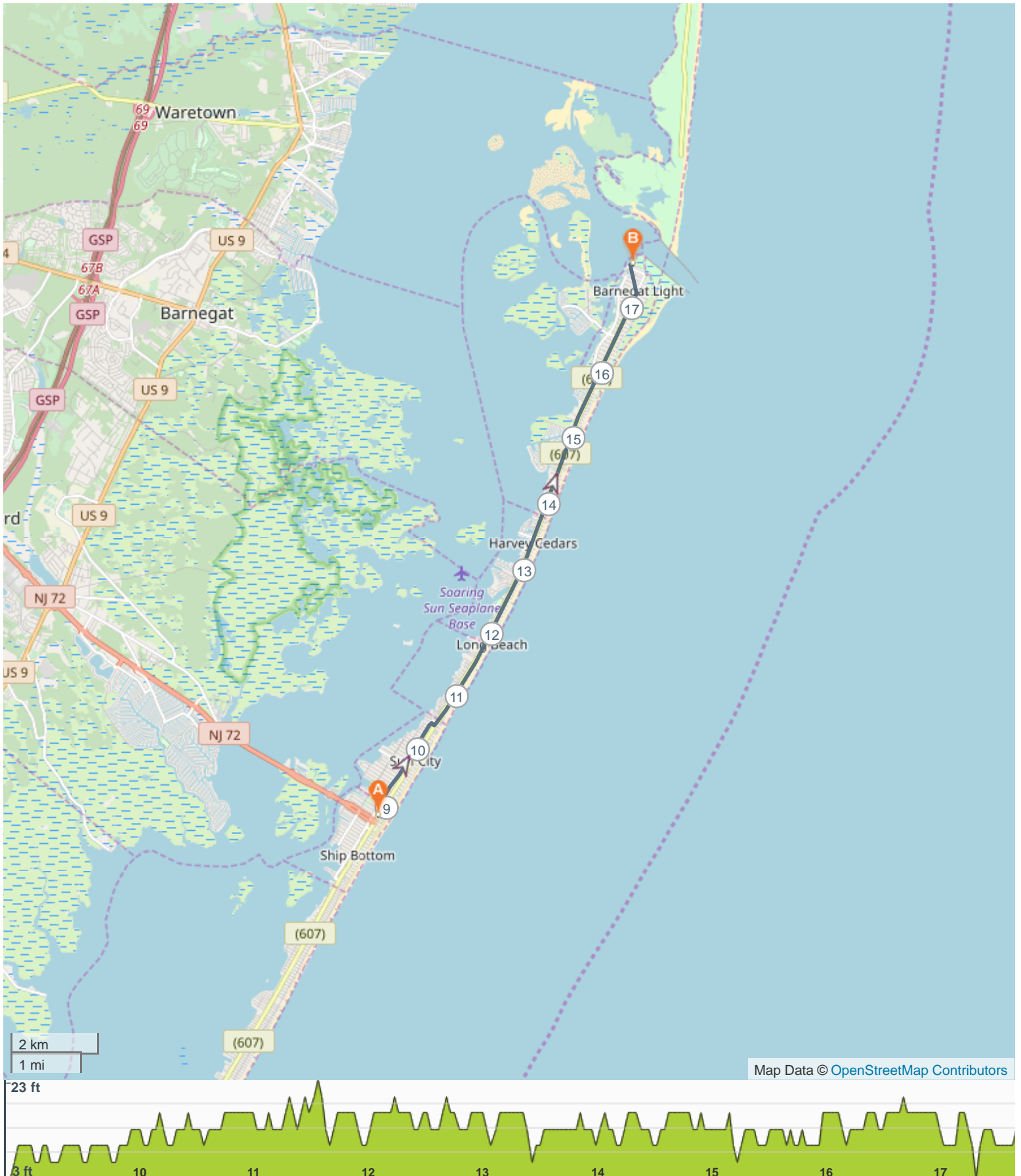


LENGTH 17.653 miles  
ASCENT 305 ft  
DESCENT 311 ft  
HILLS **↑** 25.4% | **↓** 25.7% | **→** 48.9%  
TERRAIN Road **A**  
START **LAT: 39.546950, LNG: -74.251680**



## NOTES





## ROUTE DIRECTIONS

No	Miles	Turn	Directions
1	0.000		Start near 2601 S Long Beach Blvd, Long Beach Township, NJ 08008, USA
2	0.434	➔	Turn right onto Liberty Ave
3	0.525	➤	Turn left onto S Beach Ave/CR 43
4	0.832	➔	Turn right onto Dolphin Ave
5	0.928	➤	Turn left onto S Atlantic Ave
6	3.131	➤	Turn left onto E 34th St
7	3.225	➔	Turn right onto N Beach Ave/CR 43
8	3.776	➔	Turn right onto E Mac Evoy Ln
9	3.827	➤	Turn left onto Beach Ave
10	7.420	➤	Turn left onto 31st St
11	7.520	➔	Turn right onto Long Beach Blvd
12	7.729	➤	Turn left onto W 26th St
13	7.797	➔	Turn right onto Central Ave
14	8.546	➔	Turn right onto W 11th St
15	8.618	➤	Turn left onto Long Beach Blvd
16	9.022	➤	Turn left onto E 3rd St
17	9.089	➔	Turn right onto S Central Ave
18	10.405	➔	Turn right onto 23rd St
19	10.472	➤	Turn left onto Long Beach Blvd
20	17.234	↖	Turn left onto Broadway
21	17.645		