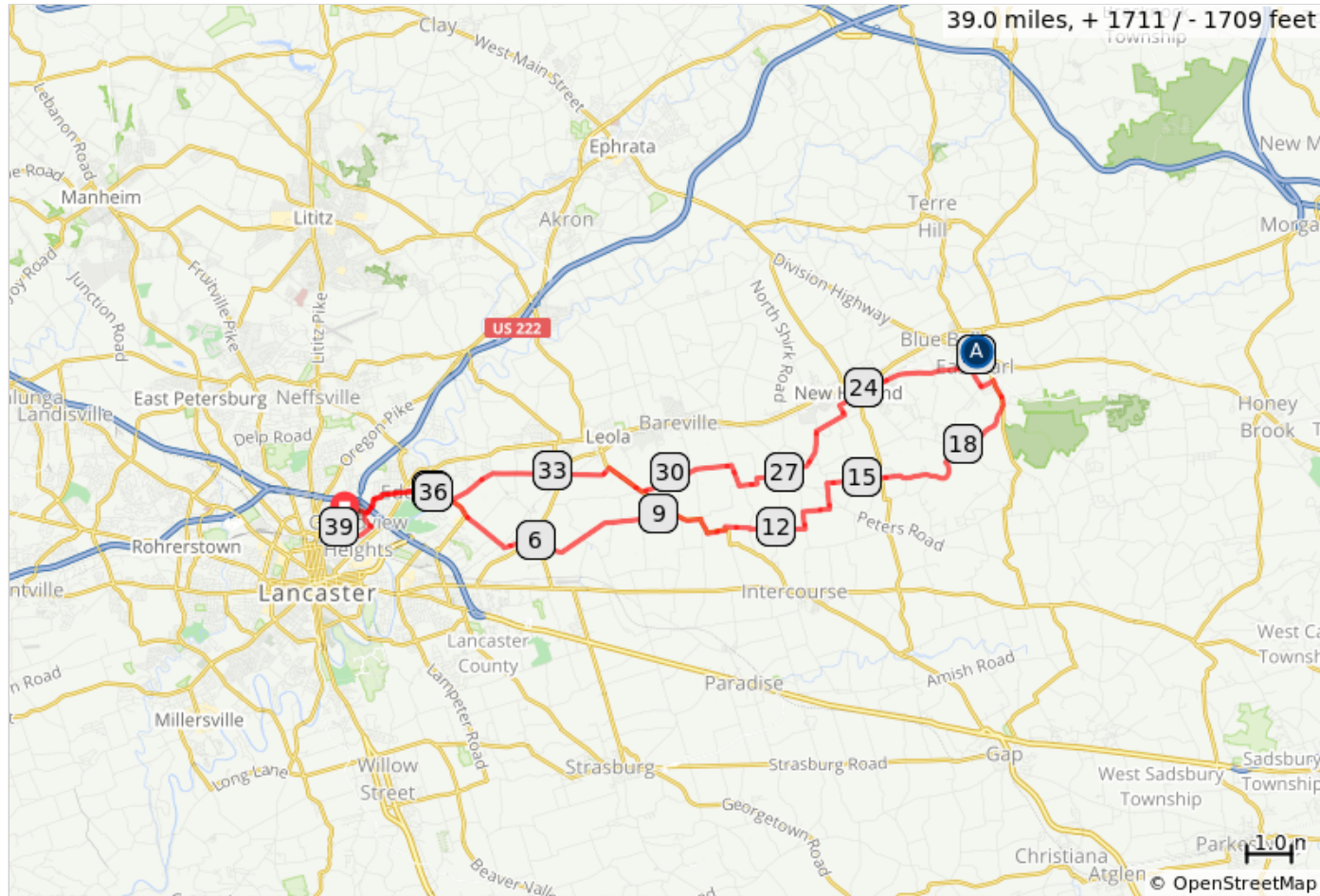


LC New Holland Reservoir (39R)

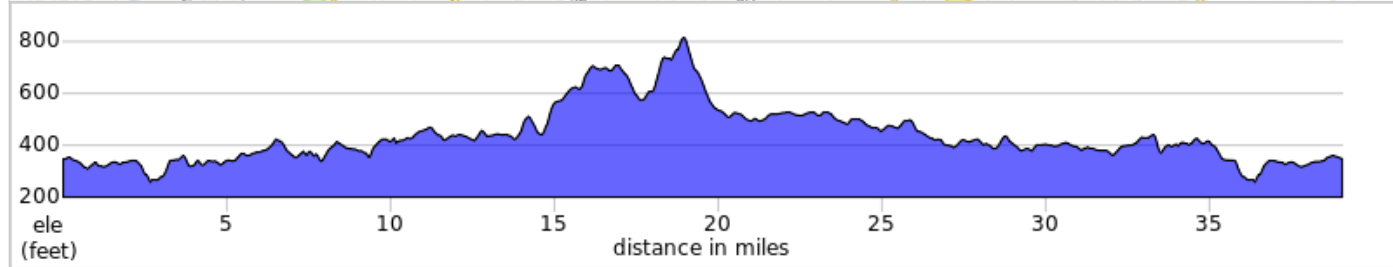


Start: Lancaster Catholic High School

Terrain: Rolling
Max Grade: 8.1%

Rev: May 2019

A. [Martin's Trailside Express](#)



LC New Holland Reservoir (39R)

Type	Dist	Note
	0.0	Start of route
	0.0	Right onto Fountain Ave
	0.1	Left onto Janet Ave
	0.2	Right onto Grandview Blvd
	0.7	Left onto Pleasure Rd
	0.8	Continue onto Oregon Blvd
	1.1	Right onto Homeland Dr
	1.4	Left onto Country Club Dr
	1.7	Continue onto Sunset Dr
	2.0	Continue onto Eden Rd
	2.3	Through on Eden Rd (cross Hwy 23)
	2.7	Continue onto Millcross Rd
	3.3	Left onto Creek Hill Rd
	3.5	Right onto Willow Rd
	5.1	Left onto Jarvis Rd
	5.7	Left onto Horseshoe Rd

5.7 miles. +258/-243 feet

Type	Dist	Note
	5.7	Right onto Hathaway Rd
	5.9	Right onto Mt Sidney Rd
	6.1	Left onto Stumptown Rd
	9.3	Right onto PA-772 E / Newport Rd
	10.2	Left to stay on PA-772 E
	10.6	Left onto Scenic Rd
	11.3	Right onto S Groffdale Rd/T684
	11.3	Left onto Scenic Rd
	12.6	Left onto N Hollander Rd/T766
	12.9	Right onto Yost Rd
	13.5	Left onto Tabor Rd
	14.1	Right TSO Tabor Rd
	14.6	Right onto S Custer Ave
	14.7	Left onto Summitville Rd
	15.3	Through on Hill Rd (cross New Holland Rd)


9.6 miles. +632/-420 feet

Type	Dist	Note
	17.8	Right onto Ranck Rd
	18.0	Left onto Reservoir Rd
	19.3	Left onto PA-897 N
	19.9	Left onto Sheep Hill Rd
	20.2	Right onto Witmer Rd
	20.7	OPT Turn right onto E Earl Rd/T769
	21.1	Left onto US-322 W
	21.1	Martin's Trailside Express Convenience Store
	21.1	Left onto US-322 E
	21.2	Right onto E Earl Rd/T769
	21.6	Continue on E Earl Rd (back on route)
	23.4	Continue onto E Jackson St
	24.7	Left onto S Custer Ave
	24.9	Right onto Orlan Rd
	25.6	Left onto Hollander Rd

10.4 miles. +377/-492 feet

Type	Dist	Note
	26.7	Right onto Zeltenreich Rd
	27.7	Left onto Musser School Rd
	28.2	Right onto S Groffdale Rd
	28.7	Left onto E Eby Rd
	30.3	Left to stay on E Eby Rd
	30.8	Right onto PA-772 W
	31.7	Left onto Creek Hill Rd
	35.7	Right onto Millcross Rd
	37.1	Continue onto Sunset Dr
	37.3	Continue straight onto Country Club Dr
	37.6	Right onto Homeland Dr
	38.0	Continue onto Rutledge Ave
	38.5	Left onto Esbenshade Rd
	38.7	Continue straight onto Pleasure Rd
	39.0	Continue onto Fountain Ave

13.4 miles. +461/-531 feet

Type	Dist	Note
	39.0	End of route

0.0 miles. +0/-0 feet