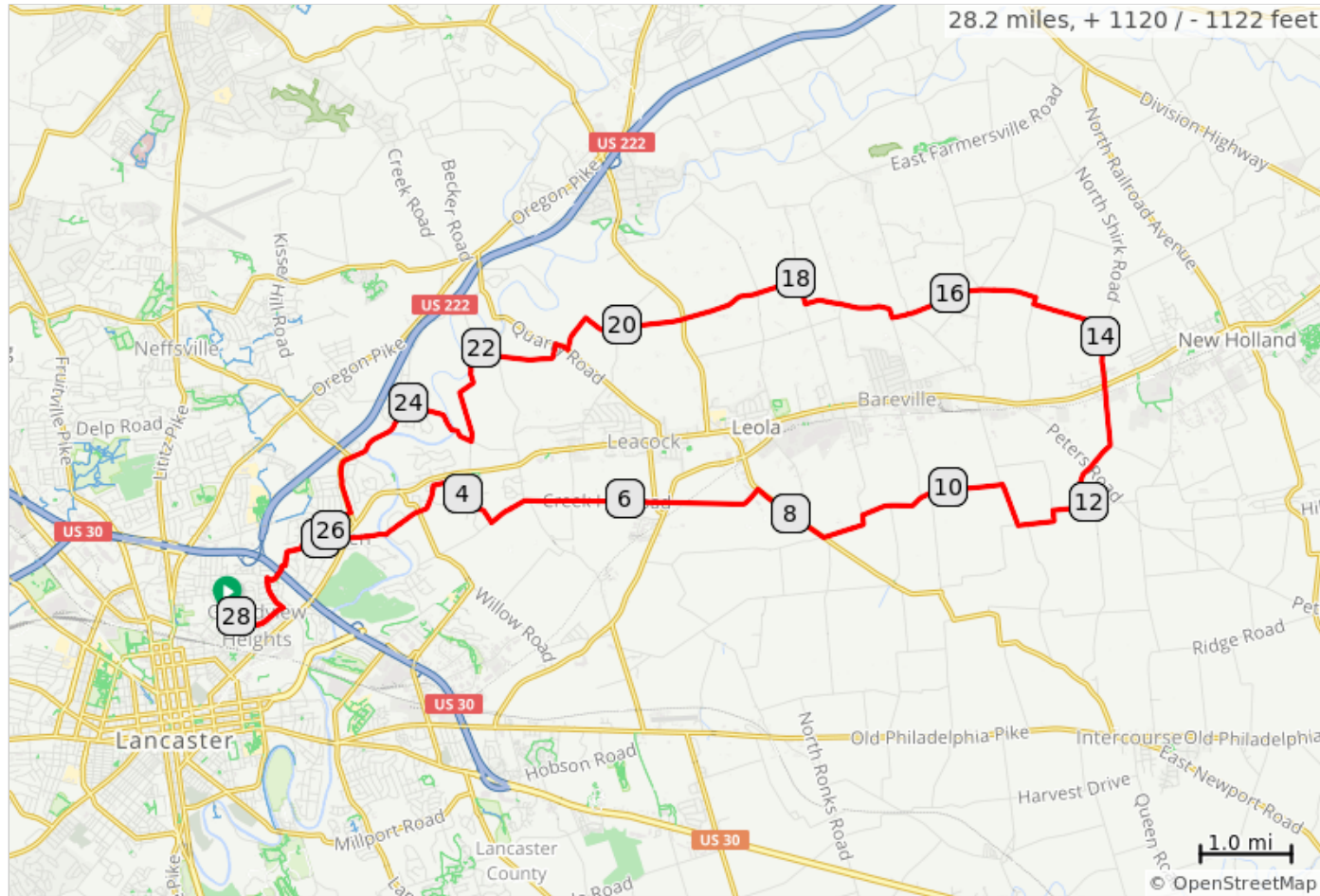
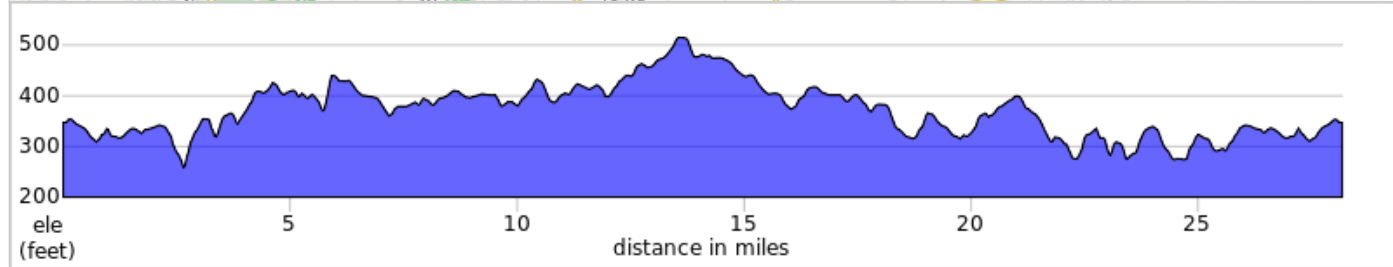


# LC Terre Hill Cut-Off (28R)









Start: Lancaster Catholic High School  
Classification: Rolling  
Max Grade: 5.4%  
February 2023















A. Sunoco Gas Station
















## LC Terre Hill Cut-Off (28R)

Type	Dist	Note
	0.0	Start of route
	0.0	R onto Fountain Ave
	0.1	L onto Janet Ave
	0.2	R onto Grandview Blvd
	0.7	L onto Pleasure Rd
	0.8	Continue onto Oregon Blvd
	1.1	R onto Homeland Dr
	1.4	L onto Country Club Dr
	1.7	Continue onto Sunset Dr
	2.0	Continue onto Eden Rd
	2.7	L onto Pine Dr
	3.5	R onto Lyndell Dr
	3.8	L onto Veumont Dr
	4.1	R onto Hornig Rd
	4.4	L onto Creek Hill Rd
	7.5	R onto PA-772 E





7.5 miles. +330/-299 feet

Type	Dist	Note
	8.4	L onto E Eby Rd
	9.0	R TSO E Eby Rd
	10.6	R onto S Groffdale Rd
	11.0	L onto Musser School Rd
	11.6	R onto Zeltenreich Rd
	12.0	L onto S Shirk Rd
	14.2	L onto Amishtown Road
	15.0	R onto Voganville Road
	15.1	L onto Amishtown Road
	15.7	Continue onto Groffdale Church Road
	16.7	R onto Balmertown Road
	17.8	R onto Brethren Church Road
	18.0	Slight L onto Center Square Road
	20.9	Sharp R onto Quarry Road

13.4 miles. +442/-450 feet

Type	Dist	Note
	21.0	L onto Stormstown Road
	21.8	R onto Snake Hill Road
	21.8	L onto Mondale Road
	23.2	Sharp R onto Hunsecker Road
	24.0	L onto Butter Road
	25.6	R onto Euclid Drive
	25.7	L onto Zarker Road
	26.2	L onto Eden Road
	26.2	Sharp R onto Sunset Drive
	26.5	Continue onto Country Club Drive
	26.8	R onto Homeland Drive
	27.1	Sharp L onto Oregon Boulevard
	27.4	Slight L onto Pleasure Road

6.5 miles. +268/-344 feet

Type	Dist	Note
	27.4	Sharp R onto Grandview Boulevard
	28.0	L onto Janet Avenue
	28.1	R onto Fountain Avenue
	28.2	End of route

0.8 miles. +41/-5 feet