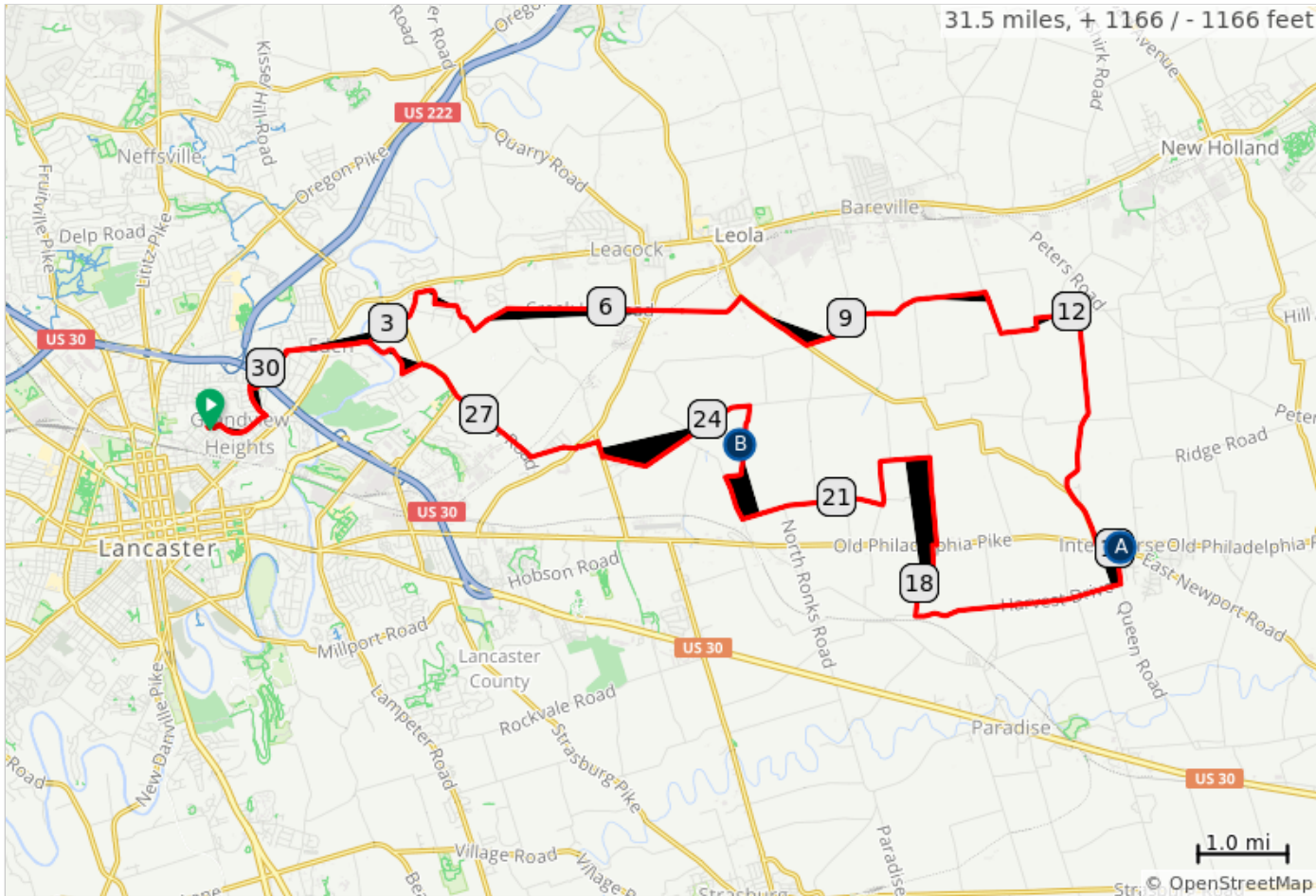
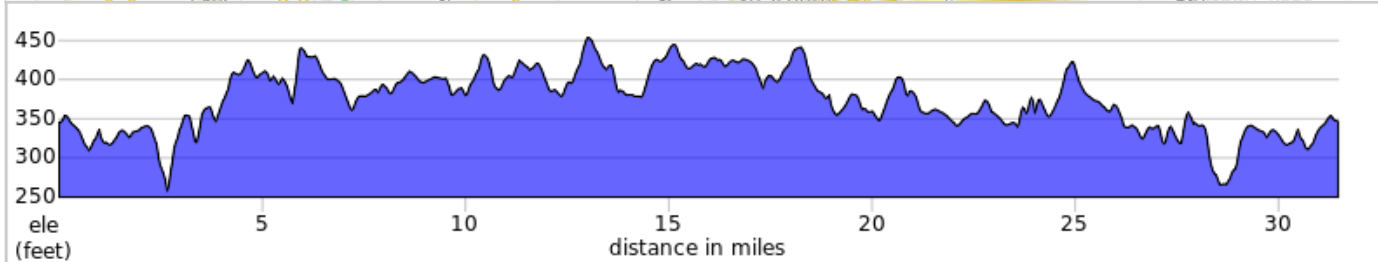


# LC Tour of the Amish Country Cut-Off (32F)


















Start: Lancaster Catholic  
Terrain: Flat  
Max Grade: 4.9%  
Rev: February 2023





- A. [Intercourse Bikeworks](#)
- B. [Bird-in-Hand Bake Shop](#)

















## LC Tour of the Amish Country Cut-Off (32F)

Type	Dist	Note
	0.0	Start of route
	0.0	R onto Fountain Ave
	0.1	L onto Janet Ave
	0.2	R onto Grandview Blvd
	0.7	L onto Pleasure Rd
	0.8	Continue onto Oregon Blvd
	1.1	R onto Homeland Dr
	1.4	L onto Country Club Dr
	1.7	Continue onto Sunset Dr
	2.0	Continue onto Eden Rd
	2.7	L onto Pine Dr
	3.5	R onto Lyndell Dr
	3.8	Lyndell Dr turns L and becomes Veumont Dr
	4.1	R onto Hornig Rd
	4.4	L onto Creek Hill Rd





4.4 miles. +238/-177 feet

Type	Dist	Note
	7.5	R onto PA-772 E (Newport Rd)
	8.4	L onto E Eby Rd
	9.0	R to stay on E Eby Rd
	10.6	R onto S Groffdale Rd/T684
	11.0	L onto Musser School Rd/T535
	11.6	R onto Zeltenreich Rd
	12.0	R onto Centerville Road
	14.1	Continue onto West Newport Road, PA 772
	14.7	L onto Old Philadelphia Pike, PA 340, PA 772
	14.9	Keep R onto Newport Road, PA 772
	15.0	R onto Queen Road
	15.4	R onto Harvest Drive
	17.7	R onto South Harvest Road

13.2 miles. +341/-320 feet

Type	Dist	Note
	18.5	R onto Old Philadelphia Pike, PA 340
	18.5	L onto North Harvest Road
	19.5	L onto North Weavertown Road
	20.5	R onto Church Road, T776
	22.1	R onto Beechdale Road
	22.6	R onto Gibbons Road
	23.5	L onto Stumptown Road
	25.3	R onto Mount Sidney Road
	25.5	L onto Hathaway Road
	25.7	L onto Horseshoe Road
	25.8	R onto Jarvis Road
	26.3	R onto Willow Road
	27.9	L onto Creek Hill Road
	28.1	Sharp R onto Millcross Road

10.5 miles. +319/-378 feet

Type	Dist	Note
	29.5	Continue onto Sunset Drive
	29.7	Continue onto Country Club Drive
	30.0	R onto Homeland Drive
	30.3	Sharp L onto Oregon Boulevard
	30.6	Slight L onto Pleasure Road
	30.7	Sharp R onto Grandview Boulevard
	31.3	L onto Janet Avenue
	31.4	R onto Fountain Avenue
	31.4	L
	31.5	End of route

3.3 miles. +68/-56 feet