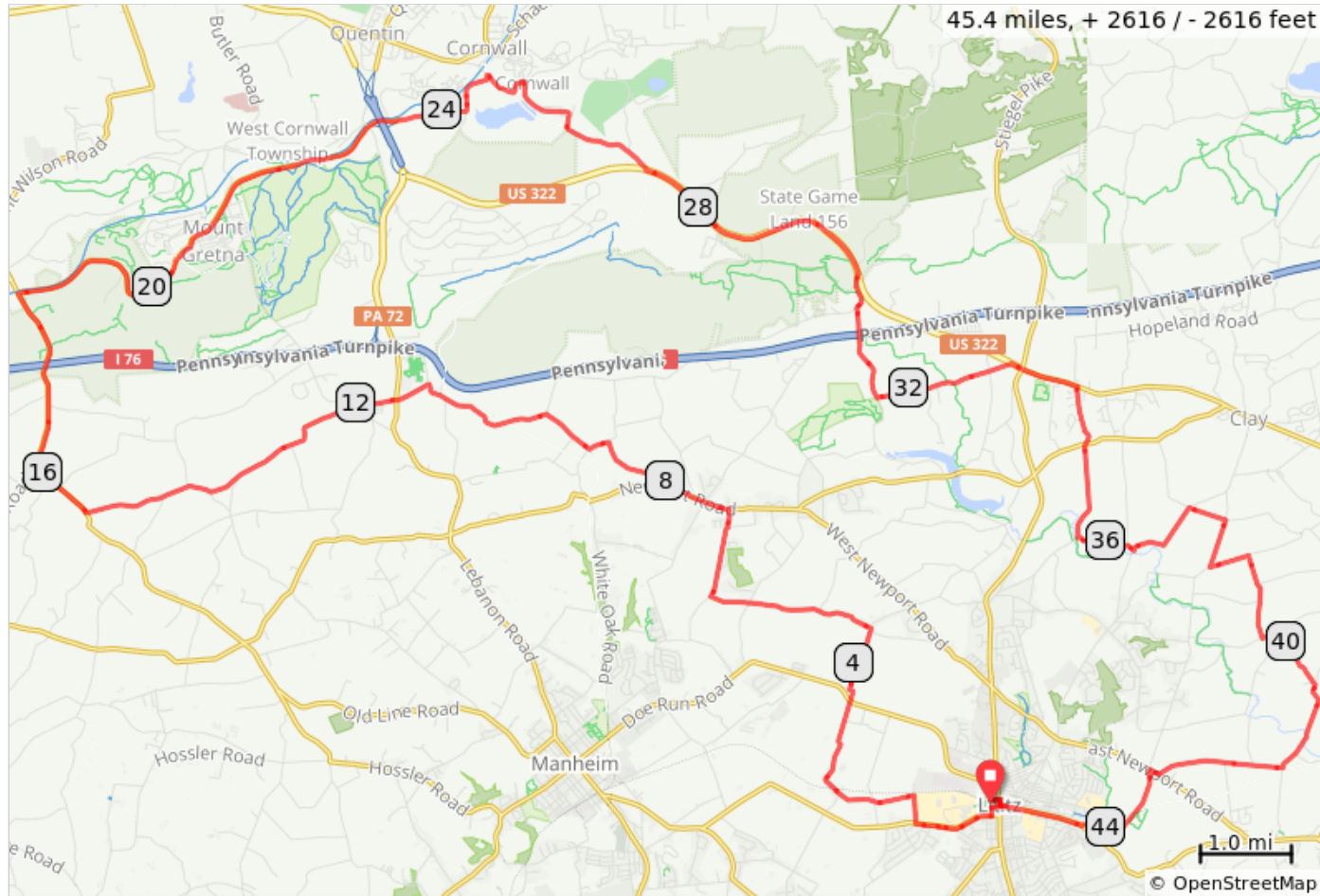


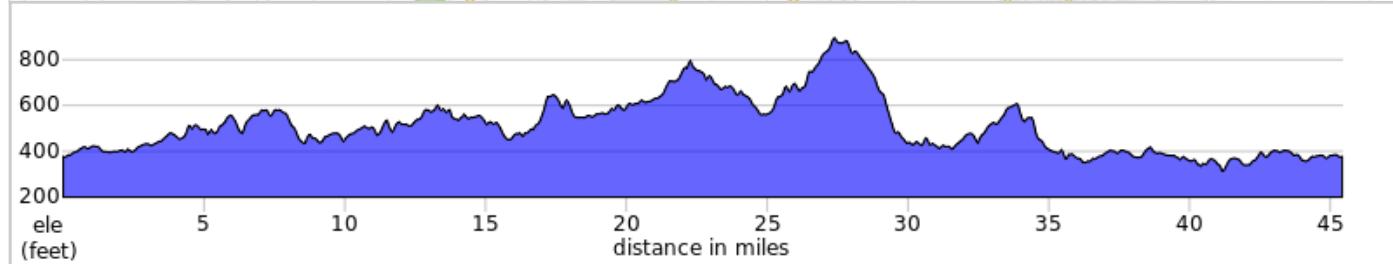
# LI Cornwall Furnace Ride (45H)



















Start: Lititz Springs Park

Terrain: Hilly  
Max Grade: 8.4%
















Rev: April 2020



















LI Cornwall Furnace Ride (45H)

Type	Dist	Note
	0.0	Start of route
	0.0	Exit park toward N Broad St
	0.1	R onto N Broad St
	0.2	R onto W Main St
	0.3	L onto N Spruce St
	0.4	R onto W Orange St
	1.3	R onto Limerock Rd
	1.6	L to stay on Limerock Rd
	2.4	Continue onto W Lexington Rd
	3.7	R to stay on W Lexington Rd
	4.4	L onto Fairview Rd
	6.3	R onto E Meadow Rd
	7.1	L onto Carole Ln
	7.3	L onto Newport Rd
	7.9	Slight R onto Gish Rd
	8.8	L onto Sanctuary Rd







8.8 miles. +516/-428 feet

Type	Dist	Note
	9.1	R onto Boyer Run Rd/T562
	9.7	Slight L onto Mountain Rd
	11.6	Continue onto Cider Press Rd
	15.4	R onto N Colebrook Rd
	16.5	Continue onto Manheim Rd/Mt Wilson Rd
	18.1	R onto PA-117 S
	23.5	Continue onto Ironmaster Rd
	24.2	Slight L onto Burd Coleman Rd
	24.8	R onto Rexmont Rd
	25.3	R onto Boyd St
	27.2	L onto US-322 E
	30.1	Slight R onto Pumping Station Rd
	30.5	Slight R onto Dead End Rd/T562
	30.6	L onto Speedwell Forge Rd
	31.6	L onto Long Ln

22.8 miles. +1442/-1470 feet

Type	Dist	Note
	33.1	R onto US-322 E
	33.9	R onto Reifsnyder Rd
	35.6	L onto Snavely Mill Rd
	36.2	R to stay on Snavely Mill Rd
	36.3	L onto Brunnerville Rd
	37.2	R onto Hammer Creek Rd
	37.6	R onto Clay Rd
	38.1	L onto S Fairview Rd
	38.6	R to stay on S Fairview Rd
	39.5	L onto Lincoln Rd
	39.8	R onto Brubaker Rd
	39.9	L to stay on Brubaker Rd
	40.5	R onto Middle Creek Rd
	40.7	R onto Erbs Bridge Rd
	41.6	R onto Millway Rd
	43.0	R onto E Newport Rd

11.4 miles. +431/-549 feet

Type	Dist	Note
	43.1	L onto Clay Rd
	43.9	R onto Lititz Run Rd
	44.3	R onto E Main St
	45.2	R onto N Broad St
	45.3	L into Lititz Springs Park
	45.4	End of route

2.4 miles. +55/-79 feet