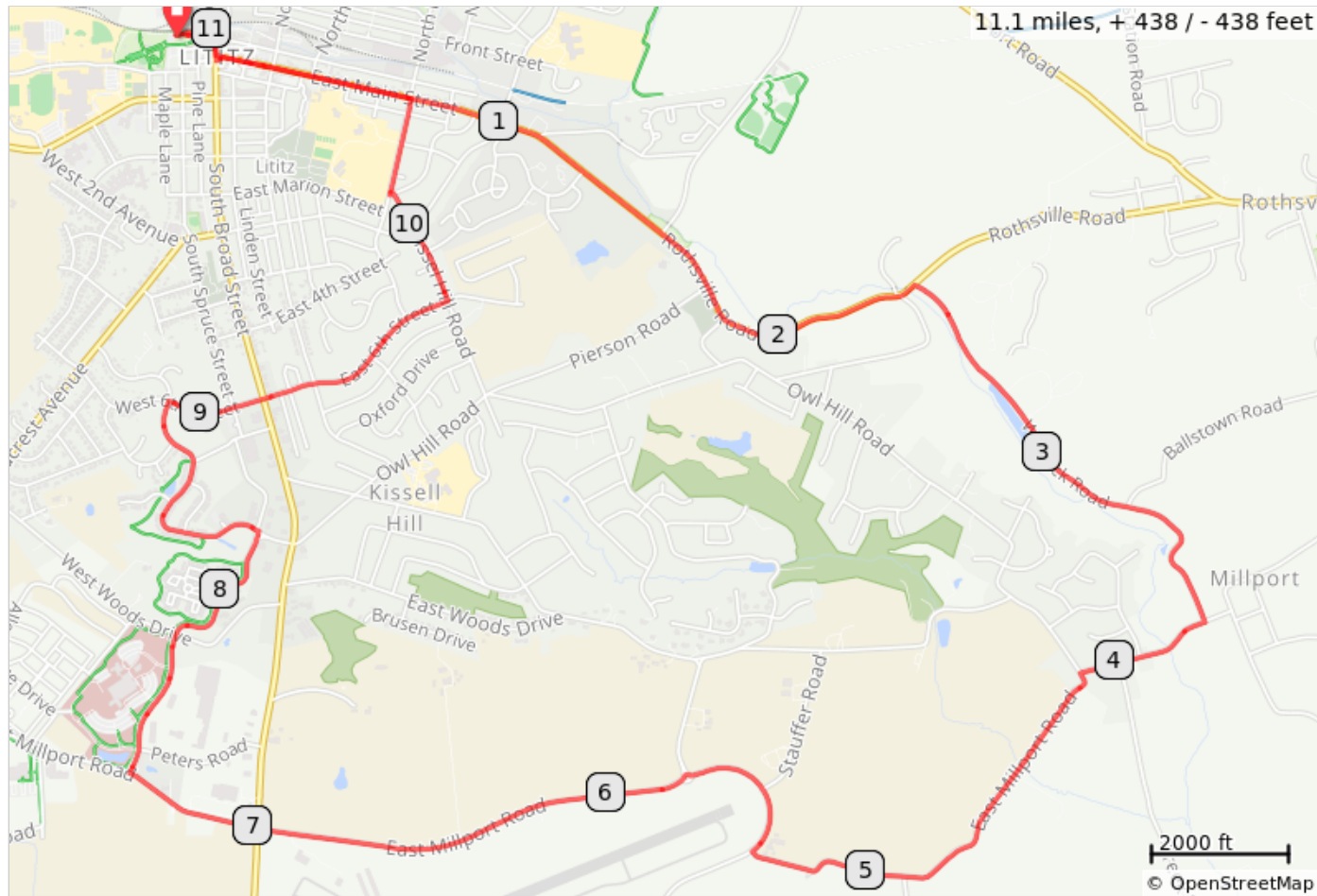


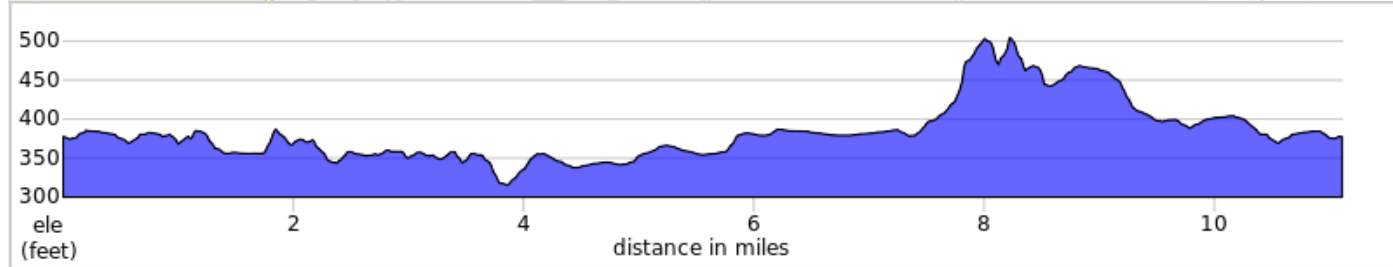
LI Millport Conservancy Ride (11R)


















Start: Lititz Springs Park

Terrain: Rolling
Max Grade: 8.9%





Rev: May 2020



LI Millport Conservancy Ride (11R)

Type	Dist	Note
	0.0	Start of route
	0.0	Exit East toward Broad St
	0.1	R onto N Broad St
	0.2	L onto W Main St
	2.4	R onto Warwick Rd
	3.7	R onto E Millport Rd
	4.1	L to stay on E Millport Rd
	5.3	R onto Kissel Hill Rd/Stauffer Rd
	5.8	At the traffic circle, take the 2nd exit onto E Millport Rd
	7.4	R onto Highlands Dr
	8.2	L onto Crosswinds Dr
	8.9	R onto W 6th St
	9.8	L onto Kissel Hill Rd
	10.1	L onto Forney Dr
	10.1	R onto S Locust St

10.1 miles. +420/-394 feet

Type	Dist	Note
	10.4	L onto E Main St
	10.9	R onto N Broad St
	11.0	L into Lititz Springs Park
	11.1	End of route

1.0 miles. +17/-22 feet