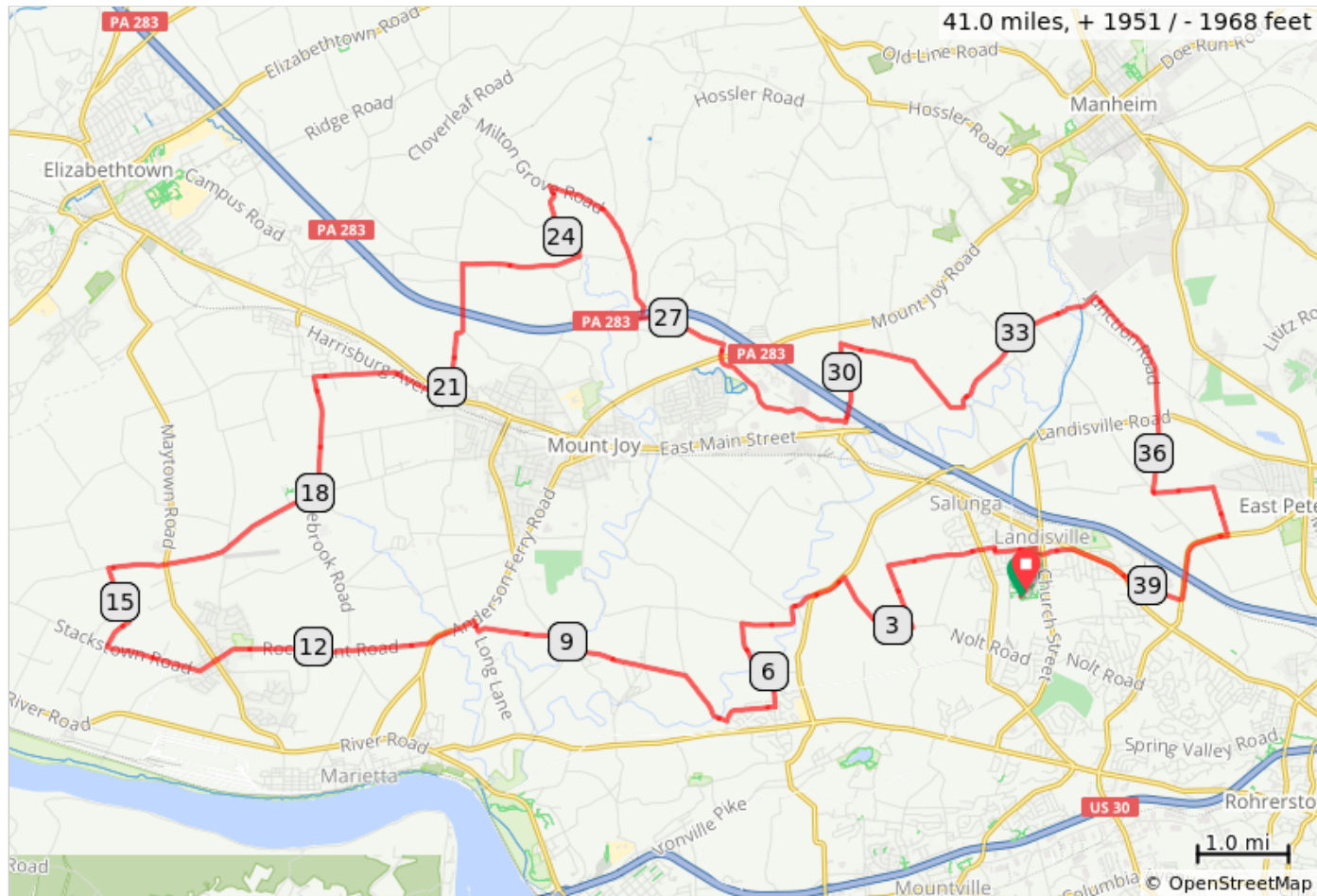


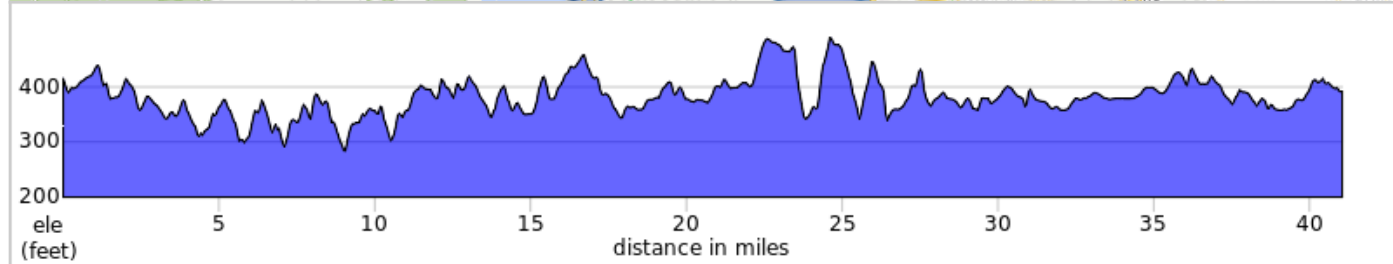
LM Chicken Barn Ride (41R)



















Start: Landisville Middle School

Terrain: Rolling
Max Grade: 8.6%
















Rev: May 2019


















LM Chicken Barn Ride (41R)

Type	Dist	Note
	0.0	Start of route
	0.1	Left onto Mumma Dr
	0.3	Thru back lot of High School
	0.5	Left onto Stanley Ave
	0.8	Right onto Cooper Ave
	0.9	Left onto Silver Spring Rd
	1.3	Continue onto Clear Spring Rd
	2.1	Left onto Eby Chiques Rd
	2.8	Right onto Quarry Rd
	3.9	Left onto Prospect Rd
	4.2	Right onto Garfield Rd/T360
	4.5	Left onto Pinkerton Rd
	5.3	Left onto Siegrist Rd
	6.0	Right onto Farmdale Rd
	6.4	Right onto Miller Dr
	7.0	Right onto Bridge Valley Rd













7.0 miles. +310/-399 feet

Type	Dist	Note
	7.7	Left onto Iron Bridge Rd
	9.2	Slight left to stay on Iron Bridge Rd
	10.1	Right onto Long Ln / immed
	10.2	Left onto PA-772 W
	10.7	Slight right onto Rock Point Rd
	13.1	At Center Square, continue straight onto W High St
	13.4	Right onto Stackstown Rd
	14.4	Right onto Beattys Tollgate Rd
	15.4	Right onto Donegal Springs Rd
	17.9	Left onto Colebrook Rd
	19.3	Right onto Nolt Rd
	20.2	Slight right onto Harrisburg Ave
	20.6	Left onto Musser Rd thru underpass
	20.7	Right onto PA-230 E
	20.9	Left onto Snyder Rd

13.9 miles. +670/-642 feet

Type	Dist	Note
	22.4	Right onto Mt Pleasant Rd
	23.7	Left onto Risser Mill Rd
	24.7	Sharp right onto Milton Grove Rd
	26.5	Right to stay on Milton Grove Rd / immed
	26.6	Left onto Elm Tree Rd/T877
	27.6	Right onto N Strickler Rd
	29.4	Sheetz
	29.5	Left onto Esbenshade Rd
	30.3	Right onto Rohrer Rd
	31.0	Continue onto S Erisman Rd
	31.8	Continue onto Auction Rd/T-875
	32.0	Left to stay on Auction Rd/T-875
	33.2	Right onto S Colebrook Rd / immed
	33.2	Left onto Auction Rd/T875
	34.0	Right onto Junction Rd/T-884

13.1 miles. +531/-625 feet

Type	Dist	Note
	36.4	Left onto S Colebrook Rd / immed
	36.4	Left onto Stevens St
	37.1	Right onto Metzler Rd
	37.6	Right onto PA-722 W
	38.6	Right onto Yellow Goose Rd
	39.3	Right onto Harrisburg Pike
	40.0	Slight left onto Camp Meeting Rd
	40.3	Continue onto Bank St
	40.4	Left onto Stanley Ave
	40.6	Left thru back lot of High School
	40.9	Continue onto Mumma Dr
	41.0	End of route

7.1 miles. +123/-143 feet