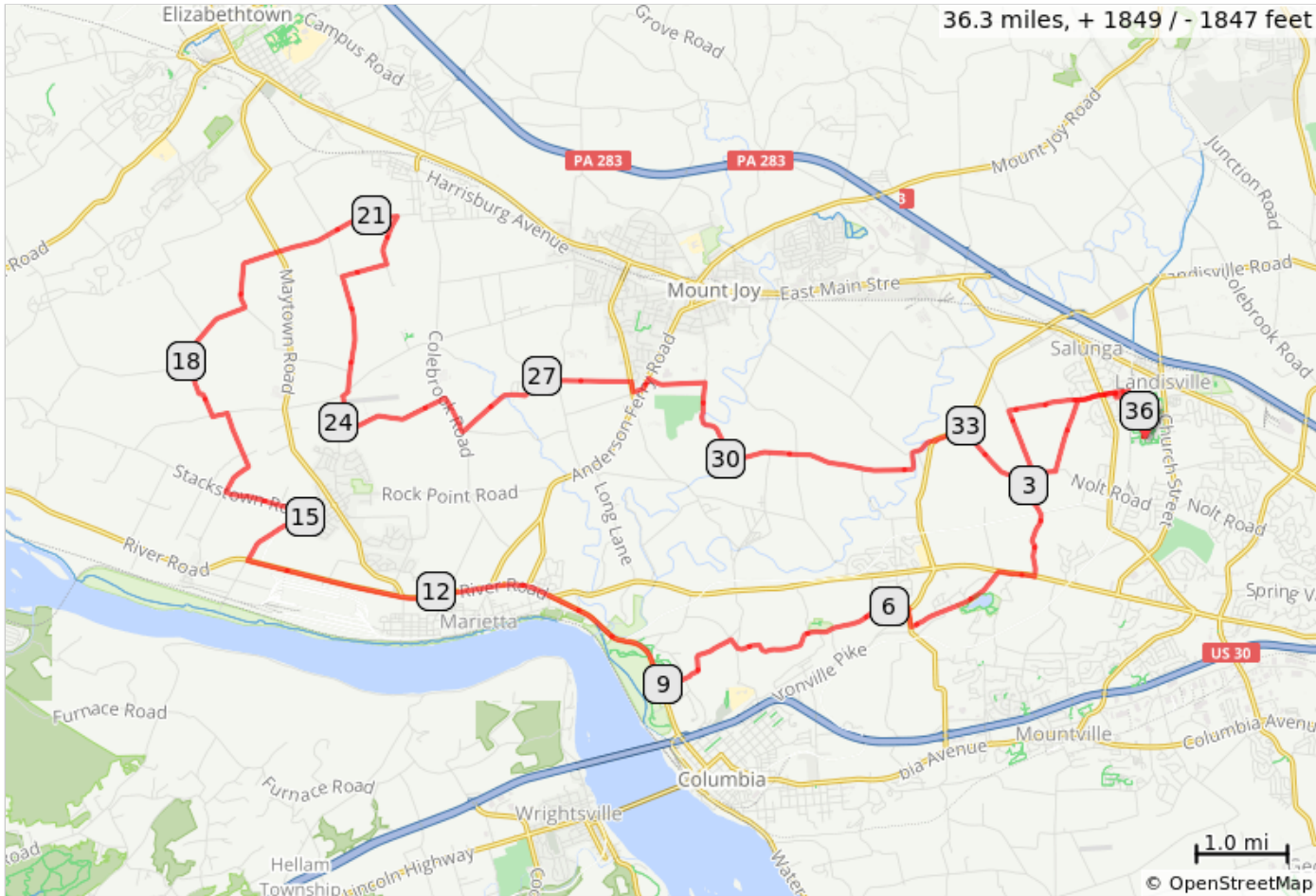


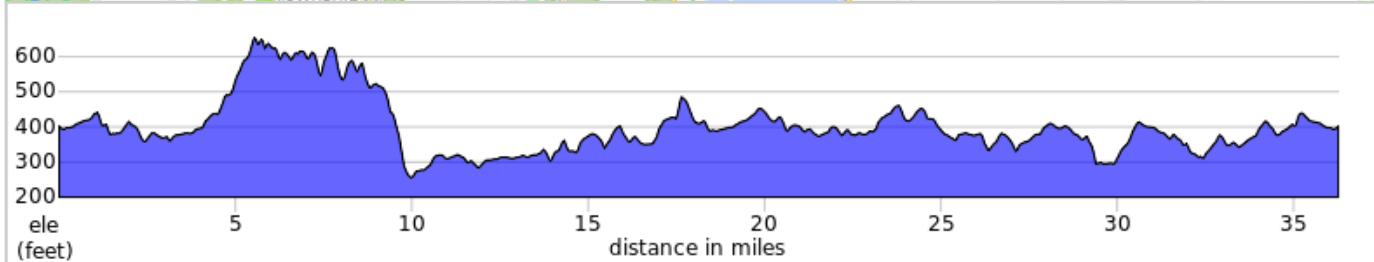
LM Fairview Frolic (36VH)



















Start: Landisville Middle School

Terrain: Very Hilly
Max Grade: 12.1%

















Rev: April 2020



















LM Fairview Frolic (36VH)

Type	Dist	Note
	0.0	Start of route
	0.0	L onto Mumma Dr
	0.2	Continue thru High School parking lot
	0.5	L onto Stanley Ave
	0.8	R onto Cooper Ave
	0.8	L onto Silver Spring Rd
	1.2	Continue onto Clear Spring Rd
	2.0	L onto Eby Chiques Rd
	2.8	R onto Quarry / Nolt Rd
	2.8	L onto Silver Spring Rd
	4.1	R onto PA-23 W
	4.5	L onto Ironville Pike
	5.6	R onto Prospect Rd
	5.8	L onto Fairview Rd
	6.8	Slight R to stay on Fairview Rd
	8.0	L onto Klinesville Rd



8.0 miles. +537/-403 feet

Type	Dist	Note
	9.0	R onto PA-441 N
	14.1	R onto Vinegar Ferry Rd
	15.1	L onto Stackstown Rd
	16.2	R onto Beattys Tollgate Rd
	17.2	L onto Donegal Springs Rd
	17.4	R onto Oak Rd
	18.0	Continue straight onto Bossler Rd
	21.2	R onto Greider Ave
	21.8	R onto Greider Rd
	22.3	L onto Landis Rd
	23.6	R onto Donegal Springs Rd
	23.7	L onto Endsloew Rd
	24.1	L onto Airport Rd
	25.4	R onto Colebrook Rd
	25.8	L onto Kraybill Church Rd
	26.8	R onto Gibble Rd

18.8 miles. +756/-894 feet

Type	Dist	Note
	27.9	R onto Union School Rd
	28.1	L onto Waynesboro Rd
	28.2	L onto PA-772 E
	28.3	R onto Koser Rd
	28.9	R onto Pinkerton Rd
	32.2	R onto Garfield Rd/T360
	32.5	L onto Prospect Rd
	32.9	R onto Quarry Rd
	34.0	Continue onto Nolt Rd
	34.2	L onto Silver Spring Rd
	35.0	R onto Clear Spring Rd
	35.1	Continue onto Silver Spring Rd
	35.6	R onto Emily Ave
	35.6	L onto Stanley Ave
	35.8	R into High School parking lot
	36.0	Continue onto Mumma Dr

9.2 miles. +364/-366 feet

Type	Dist	Note
	36.2	R into Middle School parking lot
	36.3	End of route

0.2 miles. +0/-0 feet