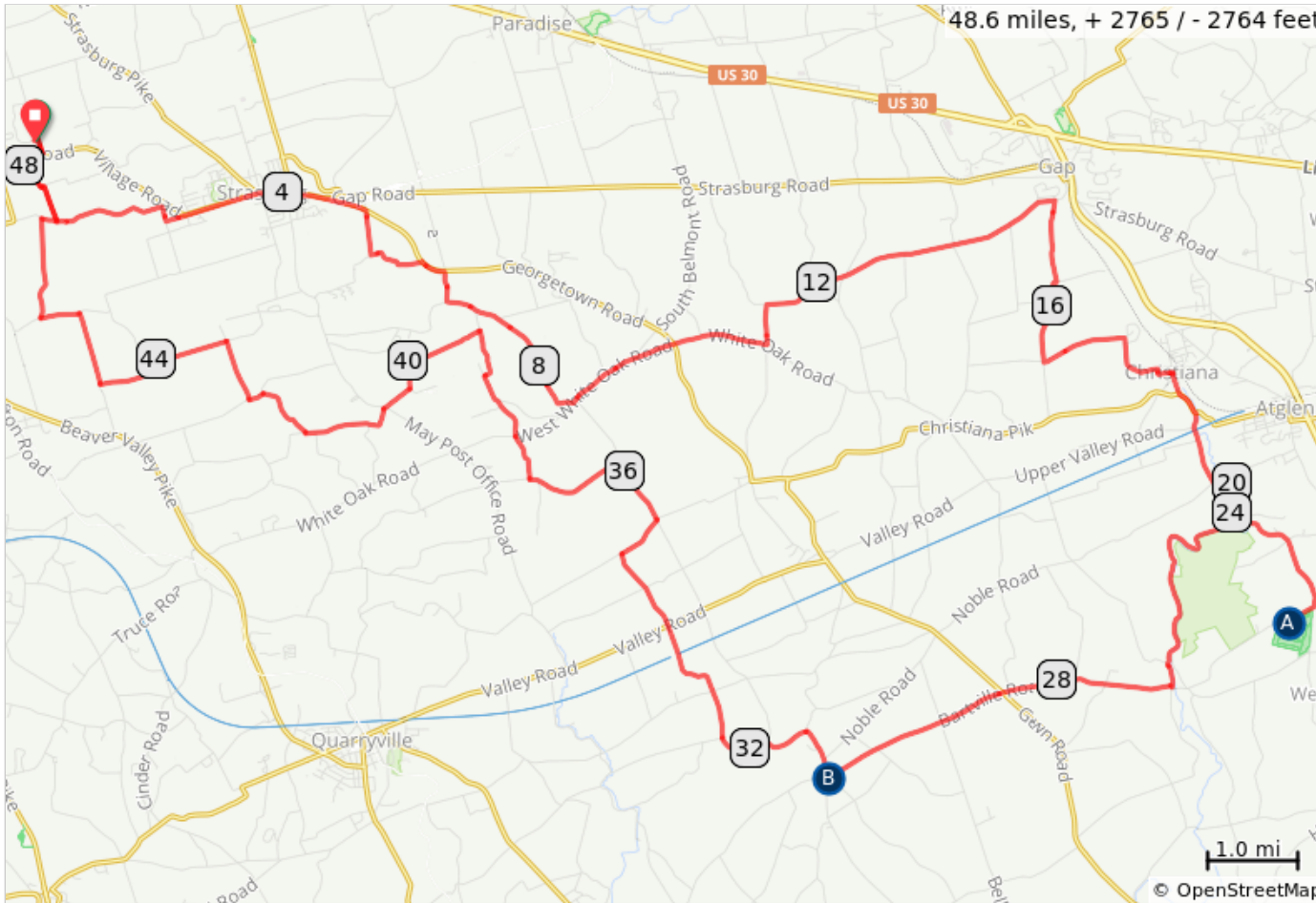


# LS Creeks & Hills (49H)

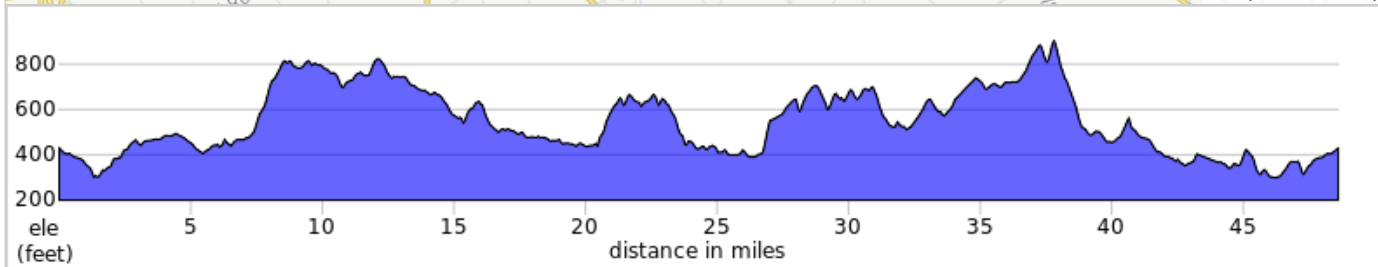


Start: Lampeter Strasburg High School

Terrain: Hilly  
Max Grade: 9.5%

Rev: July 2019

- A. Moccasin Run Golf Club (open Sundays)
- B. Bartville Store & Locker (closed Sundays)



LS Creeks & Hills (49H)

Type	Dist	Note
	0.0	Start of route
	0.0	R onto Book Rd
	0.2	R onto PA-741 W
	0.4	L onto Bridge Rd
	1.3	L onto Penn Grant Rd
	2.4	Continue onto Hager Rd
	2.7	L onto Lime Valley Rd
	2.9	Through on Hwy 741 through Strasburg
	3.7	Continue onto W Main St/Strasburg Pike
	4.4	Slight R onto Hwy 896 / Georgetown Rd
	4.6	R onto PA-896 S
	4.9	R onto Bishop Rd
	5.4	L onto Little Beaver Rd
	6.0	R onto PA-896 S
	6.3	R onto Paradise Ln

6.3 miles. +276/-241 feet

Type	Dist	Note
	6.6	Slight L onto Iva Rd
	7.0	Through on Mt Pleasant Rd
	8.6	L onto White Oak Rd
	10.9	L onto Mine Rd/T-430
	11.4	R onto Mine Rd
	14.8	R onto Gap Rd
	16.6	L onto Williams Run Rd
	17.6	Slight R to stay on Williams Run Rd
	18.2	R onto Elm St
	18.3	L onto W Slokom Ave
	18.4	R onto S Bridge St
	19.0	R onto Bridge St/Noble Rd
	19.8	L onto Creek Rd/T455
	20.4	(Opt - water) Turn L onto Bailey Crossroads Rd
	21.7	R to stay on Bailey Crossroads Rd


15.4 miles. +876/-672 feet

Type	Dist	Note
	21.8	R onto Schoff Rd
	22.1	Mocassin Run Golf Club
	22.1	Make a U-turn / return
	22.5	L onto Bailey Crossroads Rd
	22.6	L to stay on Bailey Crossroads Rd
	23.9	L onto Creek Rd (back on route)
	26.5	Slight L onto Creek Road, T455
	26.8	Sharp R onto Bartville Road, T363
	30.8	Sharp R onto Noble Road
	30.9	Slight L onto Mount Pleasant Road
	31.3	L onto Mount Pleasant Road
	31.8	L onto Hollow Road
	34.8	R onto Furnace Road
	35.4	L onto Mount Pleasant Road
	36.2	L onto Springville Road
	37.3	R onto Summit Hill Road

15.6 miles. +1092/-852 feet

Type	Dist	Note
	38.6	Slight R onto Summit Hill Drive
	39.1	Sharp L onto Girvin Road
	40.1	L onto Sides Mill Road
	40.3	R onto Lantz Road
	40.7	Continue onto Weaver Road
	41.7	Sharp R onto Weaver Road
	42.4	L onto Weaver Road
	42.5	Sharp R onto Bunker Hill Road
	43.2	Sharp L onto Deiter Road
	44.8	R onto Walnut Run Road
	45.6	L onto Lime Valley Road
	46.0	R onto Pequea Lane
	47.1	Sharp R onto Penn Grant Road
	47.3	L onto Bridge Road
	48.2	R onto Village Road, PA 741
	48.4	Sharp L onto Book Road

11.1 miles. +386/-594 feet

Type	Dist	Note
	48.6	End of route

0.2 miles. +0/-0 feet