

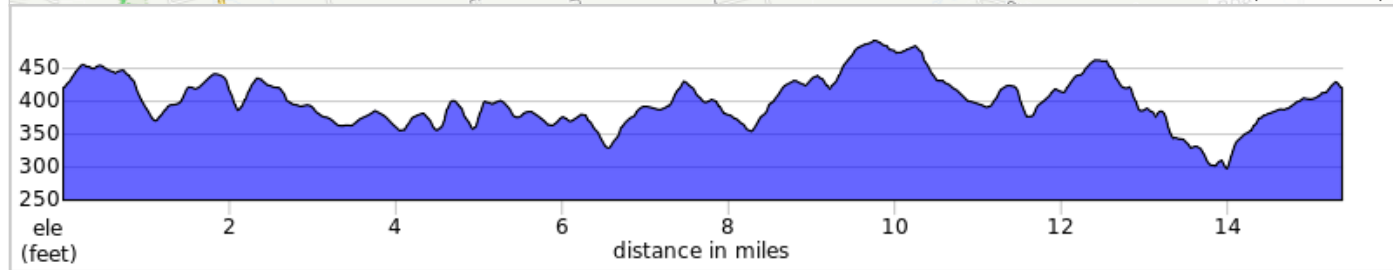
LS Historic Strasburg Ride (15H)


















Start: Lampeter Strasburg Ride

Terrain: Hilly
Max Grade: 4.9%














Rev: March 2020



LS Historic Strasburg Ride (15H)

Type	Dist	Note
	0.0	Start of route
	0.1	L onto Book Rd
	0.8	L onto Pioneer Rd
	0.9	R onto Houser Rd
	1.4	R onto Rockvale Rd
	3.5	R onto Bowman Rd
	4.3	L onto Leaman Rd
	4.8	R onto PA-896 S / Hartman Station Rd
	4.9	L onto Bachmantown Rd
	6.2	R onto S Ronks Rd
	7.3	R onto Paradise Ln / immed
	7.5	Slight R onto Fairview Rd
	7.6	R onto N Star Rd
	8.9	L onto PA-896 S / Hartman Station Rd
	9.2	Continue onto N Decatur St

9.2 miles. +485/-484 feet

Type	Dist	Note
	9.6	Strasburg Creamery
	9.6	Cross Main St
	9.7	R onto W Franklin St
	10.0	L onto S Jackson St (becomes Bunker Hill Rd)
	10.5	R onto Twin Elm Rd
	11.8	R onto Lime Valley Rd
	12.5	L onto Hager Rd/Lime Valley Rd
	12.9	Continue straight onto Penn Grant Rd
	14.0	R onto Bridge Rd
	14.9	R onto PA-741 E
	15.1	L onto Book Rd
	15.3	L onto Rosier Way
	15.4	End of route

6.2 miles. +271/-335 feet