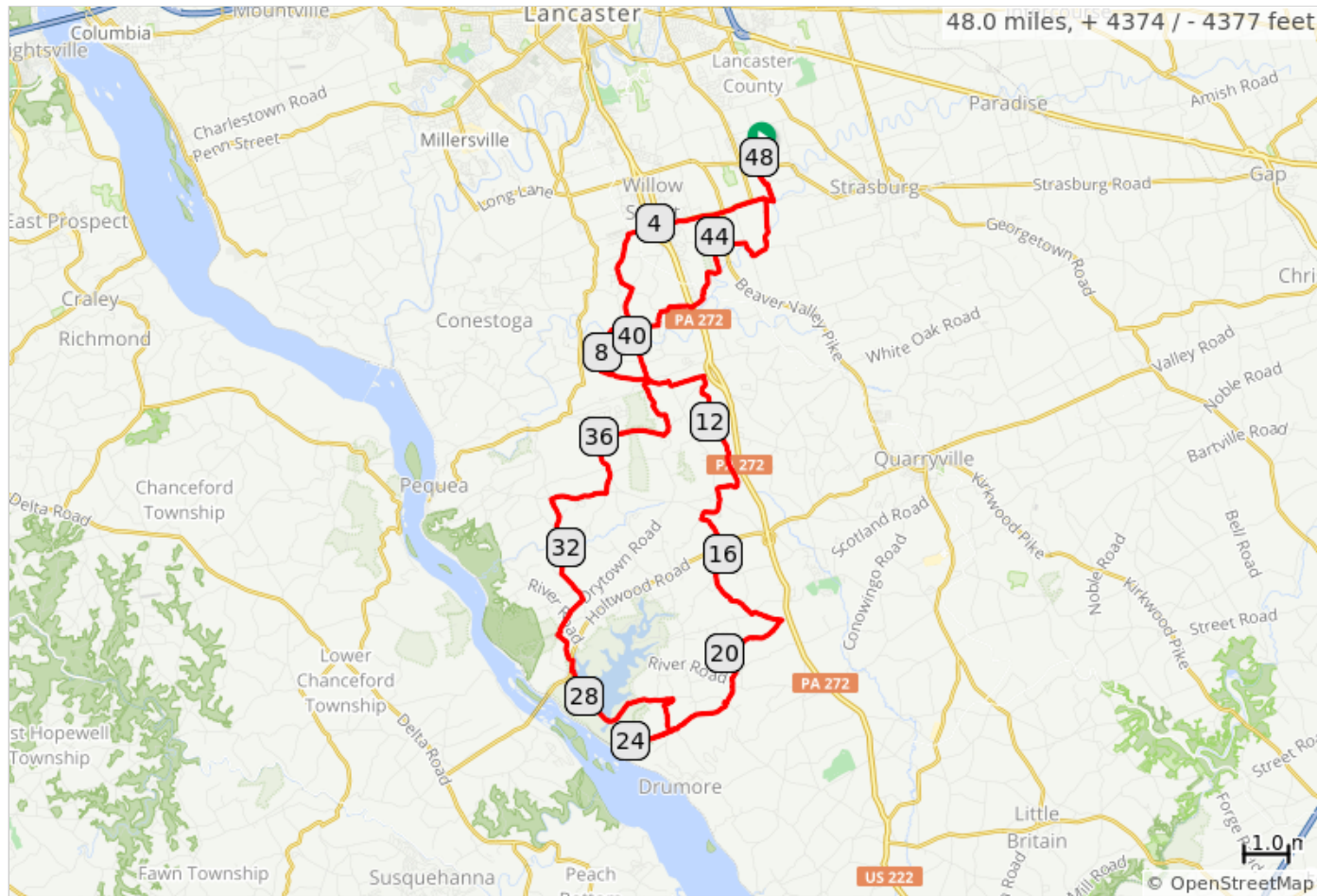


# LS Legend of Scalpy Hollow Ride (48M)



Start: Lampeter Strasburg High School

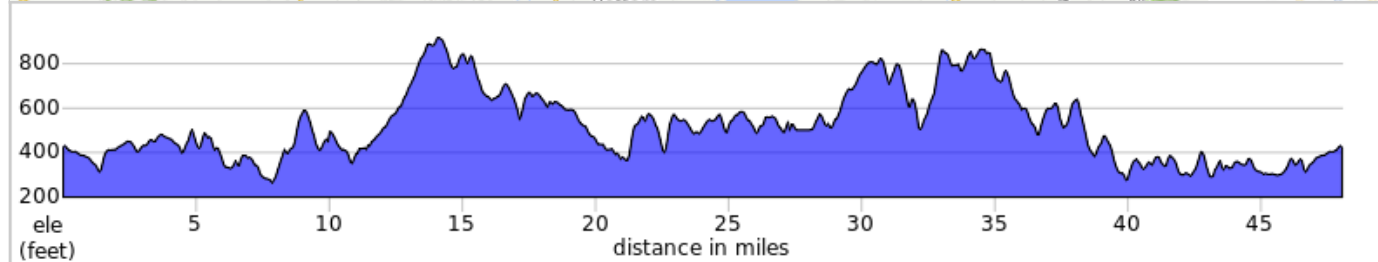
Terrain: Mountainous

Max Grade: 13.3%

Rev: January 2022

To avoid Gravel:

Continue on Furniss Rd at 21.2, Left on Fern Glen Dr at 21.9 miles to get back on cue.



## LS Legend of Scalpy Hollow Ride (48M)

| Type | Dist | Note  |
|------|------|---|
| 📍    | 0.0  | Start of route  |
| ➔    | 0.1  | R onto Book Rd  |
| ➔    | 0.2  | R onto Village Rd/PA-741 W  |
| ➡    | 0.5  | L onto Bridge Rd  |
| ➔    | 1.3  | R onto Penn Grant Rd  |
| ↑    | 1.8  | Straight to stay on Penn Grant Rd.                                  |
| ➡    | 4.7  | L onto Millwood Rd  |
| ➔    | 6.1  | R onto Rawlinsville Rd  |
| ➔    | 6.9  | R onto Byerland Church Rd   |
| ↑    | 7.9  | Straight - Becomes Covered Bridge Road<br>Becomes Covered Bridge Rd |
| ➡    | 8.4  | L onto Frogtown Rd  |
| ➔    | 9.4  | R onto Rawlinsville Rd  |
| ➔    | 9.9  | R to stay on Rawlinsville Rd  |
| ↘    | 10.0 | Slight L onto Miller Rd   |

10.0 miles. +867/-802 feet

| Type | Dist | Note   |
|------|------|--|
| ➔    | 10.8 | R onto Snyder Hollow Rd/<br>T476                   |
| ➔    | 13.5 | R onto Truce Rd                                    |
| ➡    | 14.0 | Slight L onto Clearfield Rd                        |
| ↑    | 14.8 | Straight TSO Clearfield Rd.<br>Next Left is Pennsy |
| ➡    | 14.9 | L onto Penny Rd/T452                               |
| ➡    | 16.5 | Slight L onto Oregon Hollow Rd                     |
| ➡    | 17.7 | L onto Silver Spring Rd                            |
| ➔    | 17.8 | R onto Oregon Hollow Rd/<br>T450                   |
| ➔    | 18.4 | R onto Scalpy Hollow Rd/<br>T379                   |
| ↑    | 20.8 | Continue on Scalpy Hollow Rd<br>Cross River Rd     |
| ➔    | 21.2 | R onto Furniss Rd                                  |

11.1 miles. +901/-893 feet

| Type | Dist | Note   |
|------|------|--|
| ➡    | 21.2 | L onto Glen Dale Rd,<br>(Gravel)<br>To avoid Gravel:<br>Continue on Furniss Rd at 21.2,<br>Left on Fern Glen Dr to get back on<br>cue. |
| ↑    | 22.0 | Continue straight - Becomes<br>Fern Glen Dr.   |
| ↑    | 22.5 | Continue onto Park Dr/T379   |
| ↑    | 22.8 | Straight onto State Park Rd<br>Water and restroom stop at State<br>park.   |
| 💧    | 23.6 | Water / Restrooms  |
| ↻    | 23.8 | U turn to exit Park  |
| ➡    | 24.8 | L onto Susquehannock Dr  |
| ➔    | 25.4 | R to stay on Susquehannock<br>Dr   |
| ➡    | 25.7 | L at Y<br>Left at Y  |
| ➡    | 25.7 | L - Turn L onto Furniss Rd.<br>/T379   |


4.5 miles. +580/-400 feet

| Type | Dist | Note                             |
|------|------|----------------------------------|
| ➡    | 26.7 | L onto River Rd/T383             |
| ➔    | 28.7 | R onto Holtwood Rd/PA-372<br>E   |
| ➡    | 29.0 | L onto Crystal Dr                |
| ➔    | 29.7 | R onto Old Holtwood Rd           |
| ➡    | 29.8 | L onto Drytown Rd/T-446          |
| ➡    | 30.7 | L onto Hilldale Rd               |
| ➔    | 33.4 | R onto Martic Heights Dr         |
| ➡    | 34.6 | L onto Tucquan Glen Rd           |
| ↘    | 35.1 | Slight L onto Red Hill Rd        |
| ➔    | 35.9 | R onto Stump Rd                  |
| ↑    | 37.5 | Continue onto Rawlinsville<br>Rd |
| ➡    | 37.6 | Immediate L onto Sigman Rd       |
| ➔    | 38.8 | R onto Pennsy Rd                 |
| ➡    | 39.0 | Sharp L onto Rawlinsville Rd     |

13.3 miles. +1291/-1413 feet

| Type | Dist | Note                              |
|------|------|-----------------------------------|
| →    | 40.3 | R onto Byerland Church Rd         |
| ←    | 40.9 | L onto Radcliff Rd                |
| →    | 41.2 | R - Turn R onto Linestown Rd/T577 |
| ↑    | 42.0 | Continue onto Shiprock Rd         |
| →    | 43.9 | R onto Fieldcrest Dr              |
| →    | 44.3 | R onto US-222 S                   |
| ←    | 44.4 | L onto Lime Valley Rd             |
| →    | 44.8 | R to stay on Lime Valley Rd       |
| ←    | 45.1 | L to stay on Lime Valley Rd       |
| ←    | 45.4 | L onto Pequea Ln                  |
| →    | 46.5 | R onto Penn Grant Rd              |
| ←    | 46.7 | L onto Bridge Rd                  |
| →    | 47.6 | R onto Village Rd/PA-741 E        |
| ←    | 47.8 | L onto Book Rd                    |
| ←    | 48.0 | L onto Rosier Way                 |

9.0 miles. +577/-525 feet

| Type  | Dist | Note         |
|---|------|--------------|
|  | 48.0 | End of route |

0.1 miles. +0/-0 feet