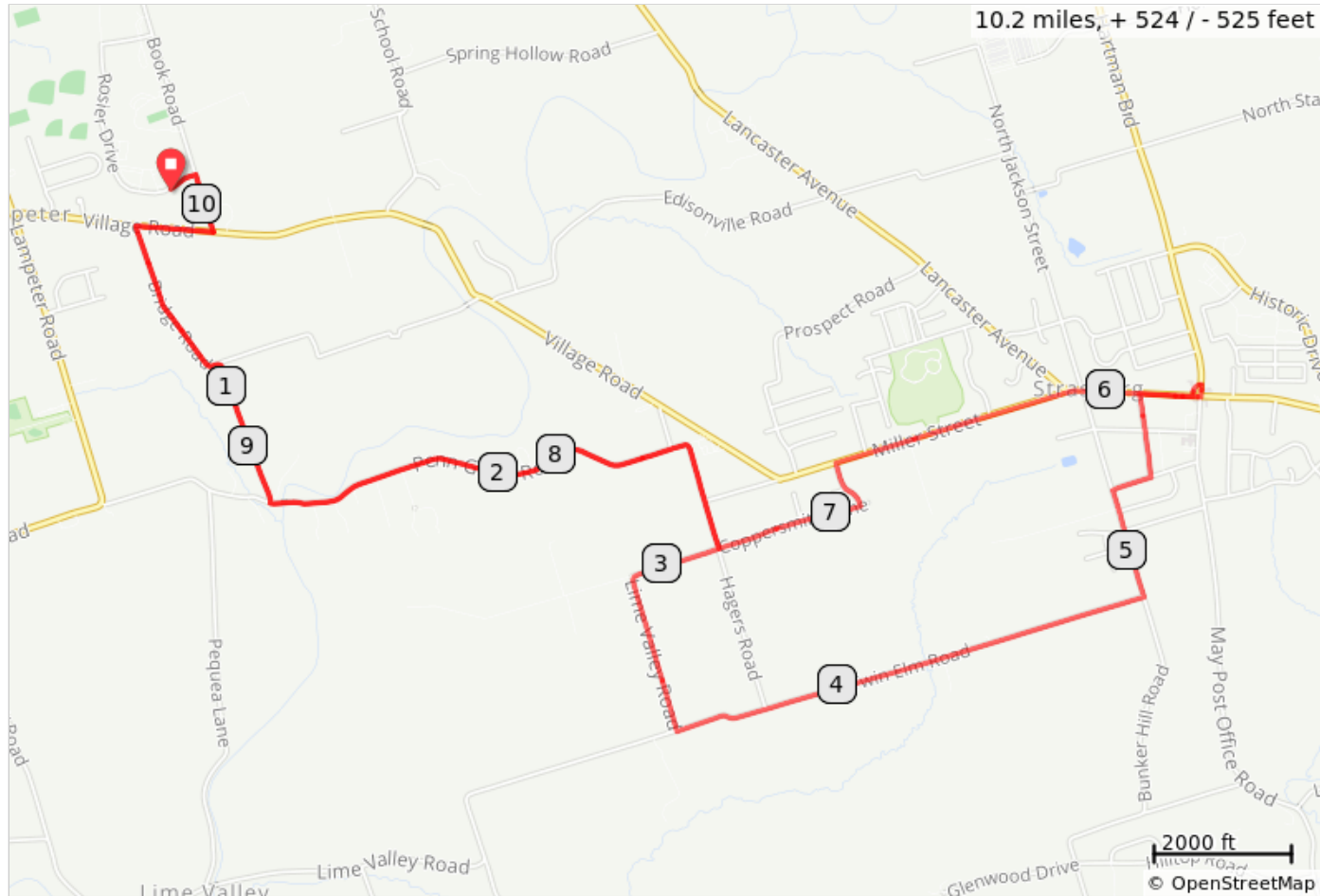


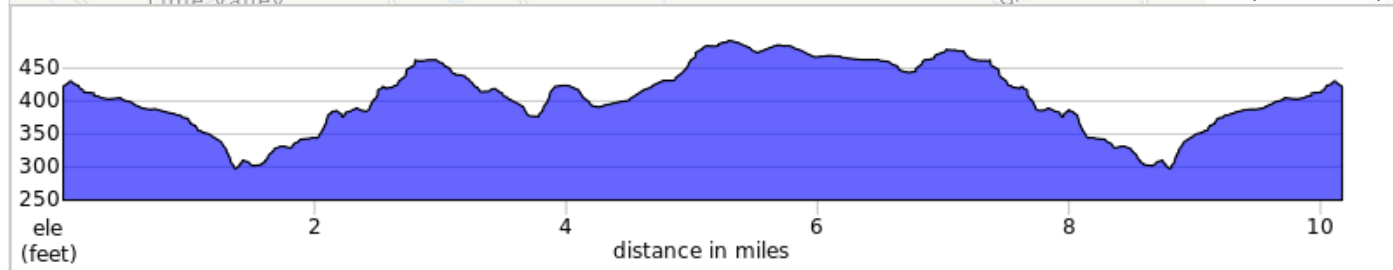
LS Nice Creamery Ride (10R)


















Start: Lampeter Strasburg High School

Terrain: Rolling
Max Grade: 5.5%











Rev: March 2020



LS Nice Creamery Ride (10R)

Type	Dist	Note
	0.0	Start of route
	0.1	R onto Book Rd
	0.2	R onto PA-741 W
	0.5	L onto Bridge Rd
	1.3	L onto Penn Grant Rd
	2.5	Continue onto Hager Rd
	2.8	R onto Lime Valley Rd
	3.5	L onto Twin Elm Rd
	4.9	L onto Bunker Hill Rd (becomes Jackson St)
	5.2	R onto Funk St
	5.3	L onto S Fulton St
	5.5	R onto W Main St
	5.7	L onto N Decatur St
	5.7	Strasburg Creamery
	5.8	R onto W Main St (return)

5.8 miles. +333/-274 feet

Type	Dist	Note
	6.1	Slight L onto Miller St
	6.8	L onto Cambridge Dr
	6.9	R onto Coppersmith Ln
	7.3	R onto Hager Rd/Lime Valley Rd
	7.7	Continue straight onto Penn Grant Rd
	8.8	R onto Bridge Rd
	9.7	R onto PA-741 E
	9.9	L onto Book Rd
	10.1	L onto Rosier Way
	10.2	End of route

4.4 miles. +180/-225 feet