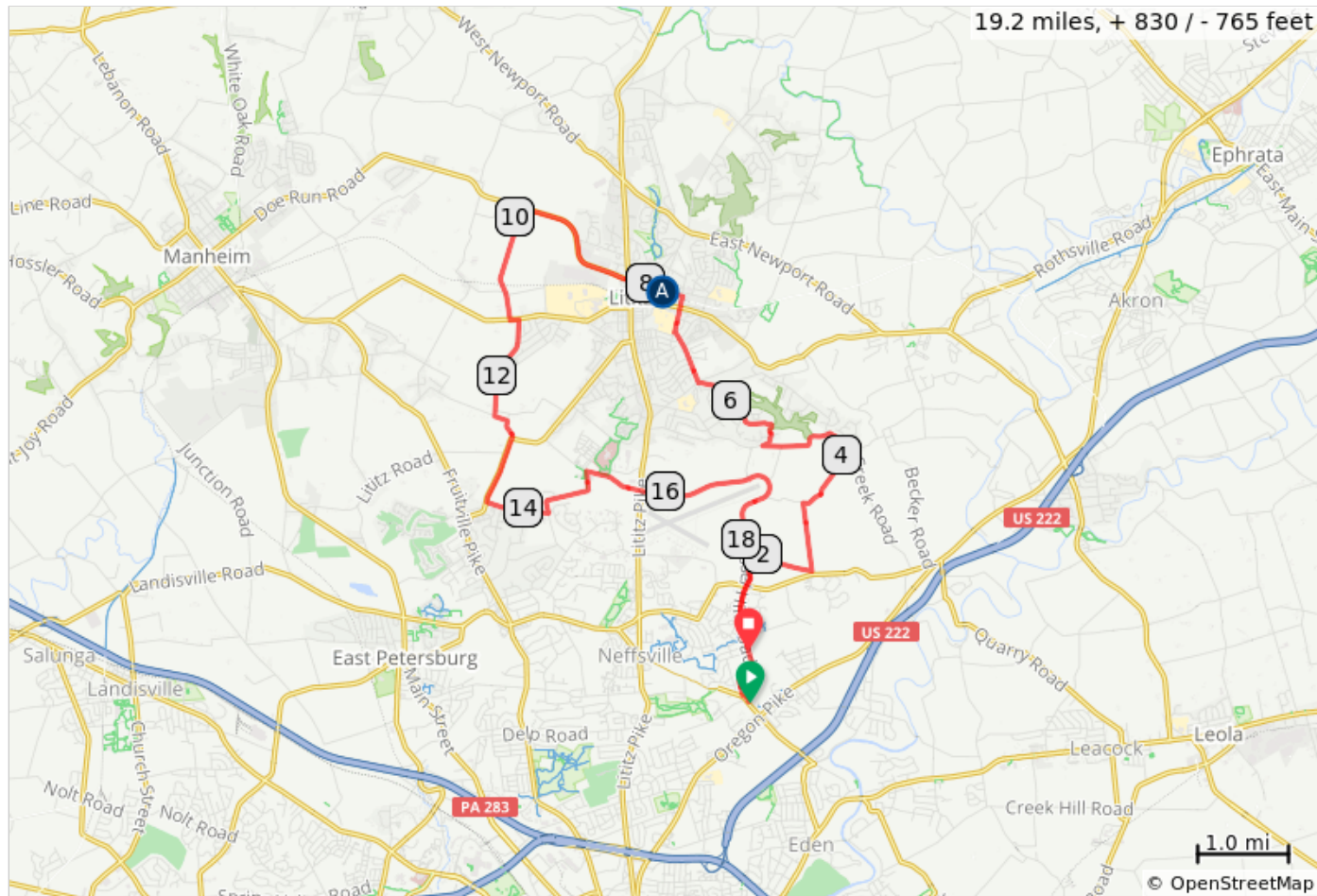


LV Appalachian Brewing (19R)

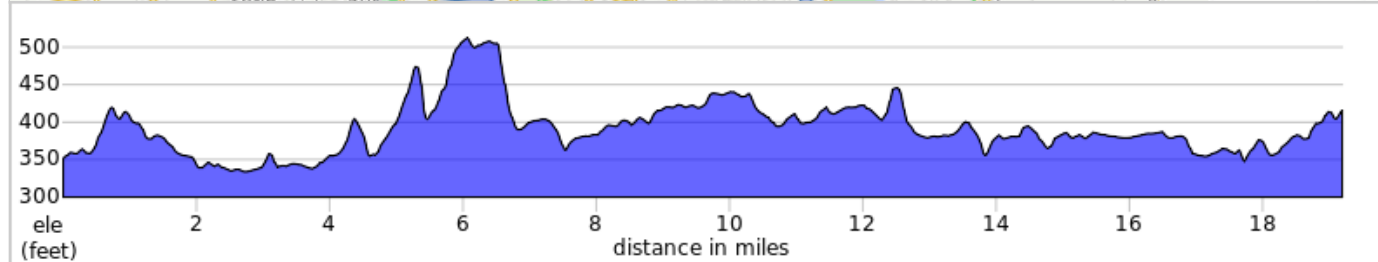


Start: Landis Valley Farm Museum

Terrain: Rolling
Max Grade: 5.8%

Rev: May 2019
















A. Appalachian Brewing Company



LV Appalachian Brewing (19R)

Type	Dist	Note
	0.0	Start of route
	0.0	Take bike path to Kissel Hill Rd
	0.1	Right onto Kissel Hill Rd
	1.8	Right onto Keens Rd
	2.5	Left onto John Landis Rd
	3.3	Right onto E Millport Rd
	4.1	Continue onto Owl Hill Rd
	4.4	Left onto E Woods Dr
	5.2	Sharp right onto Rudy Dam Rd
	6.2	Left onto Owl Hill Rd
	6.5	Left onto Pierson Rd
	6.5	Right onto Kissel Hill Rd
	7.2	Left onto Forney Dr
	7.2	Right onto S Locust St
	7.6	Left onto Kleine Ln
	7.8	Appalachian Brewing

7.8 miles. +449/-420 feet

Type	Dist	Note
	7.8	Right onto Alley Aly
	7.8	Left onto Front St
	8.0	Right onto N Liberty St
	8.2	Left onto E Lincoln Ave
	9.9	Left onto Penn Valley Rd
	11.1	Left onto PA-772 E
	11.2	Right onto Longenecker Rd
	11.9	Right onto Green Acre Rd
	12.4	Left onto Seago Sago Rd
	12.6	Slight right onto Erbs Quarry Rd
	13.5	Left onto Snyder Rd
	14.2	Left onto Buckwalter Rd
	15.1	Right onto W Millport Rd
	16.9	At the traffic circle, 1st exit onto Kissel Hill Rd/E Millport Rd
	19.2	End of route

11.4 miles. +383/-351 feet