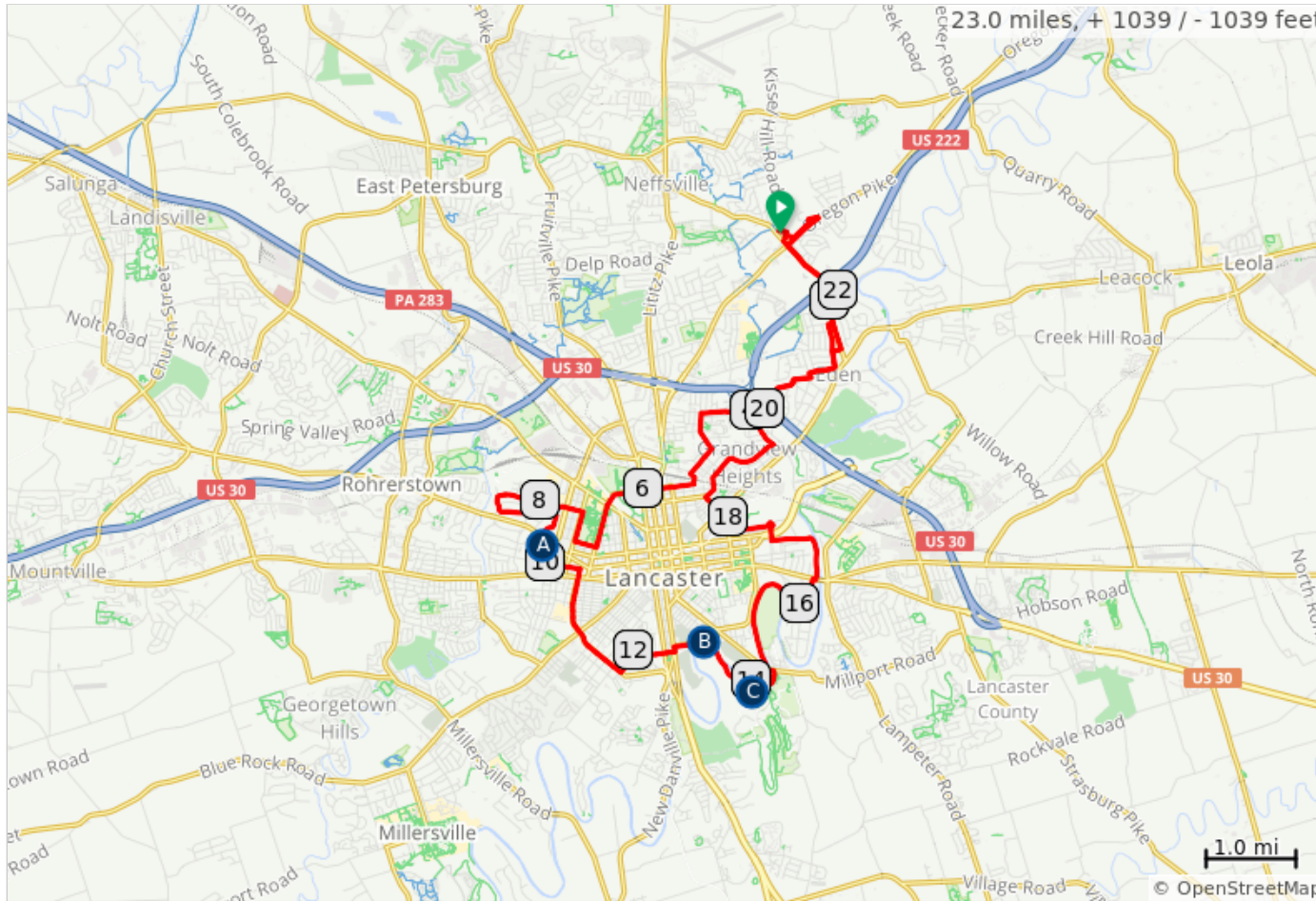


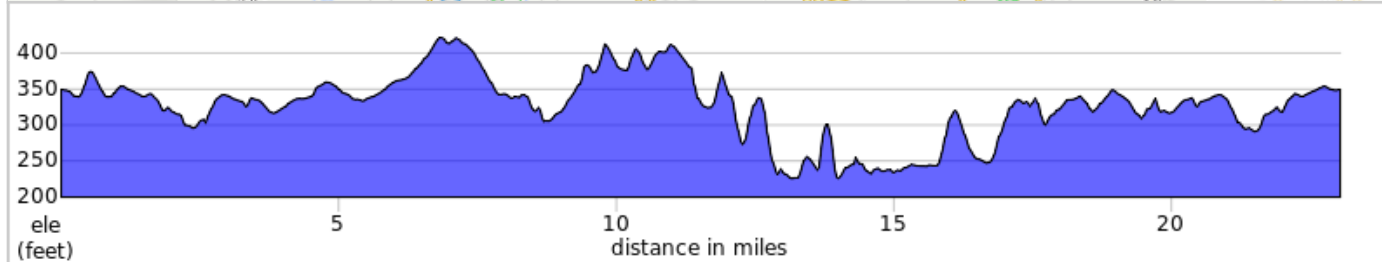
LV Historic Lancaster Ride (23R)



Start: Landis Valley Farm Museum
Terrain: Rolling
Max Grade: 7.2%
Rev: January 2022

Urban ride that goes to President James Buchanan's Wheatland, Lancaster Co Central Park and Rock Ford Plantation

- A. President James Buchanan's Wheatland
- B. Lancaster County Central Park
- C. Rock Ford Plantation



LV Historic Lancaster Ride (23R)

Type	Dist	Note
📍	0.0	Start of route
➔	0.1	R at museum entrance
➡	0.1	L onto Bike Path
➔	0.5	R onto Valley Rd
➔	0.6	R toward PA-272 S
➔	0.6	R onto PA-272 S
➡	1.0	L onto Landis Valley Rd- CAUTION
➔	1.8	R onto Butter Rd
➔	2.2	R onto Carlton Dr
➡	2.3	L onto Northbrook Dr
⬆	2.6	Continue onto Zarker Rd
➡	3.0	L onto Eden Rd
➔	3.1	R onto Sunset Dr
⬆	3.4	Continue straight onto Country Club Dr

3.4 miles. +99/-122 feet

Type	Dist	Note
➔	3.6	R onto Homeland Dr
⬆	4.0	Continue onto Rutledge Ave
➡	4.6	L onto Esbenshade Rd
⬆	4.8	Continue straight onto Pleasure Rd
➔	5.0	R onto Juliette Ave
➡	5.3	L onto N Plum St
➔	5.5	R onto E Liberty St
➔	7.0	R onto Buchanan Ave
➔	7.2	R onto Race Ave
➡	7.5	L onto W New St
⬆	7.7	Continue onto Hillcrest Rd
➡	8.5	L onto River Dr
➡	8.7	Slight L onto Valley Rd
➔	9.3	R onto N School Ln

5.9 miles. +189/-164 feet

Type	Dist	Note
➔	9.4	Keep R to stay on N School Ln
➡	9.6	L onto Marietta Ave/PA-23 E
➔	9.7	R into President Buchanan's Wheatland
➔	9.9	R onto N President Ave
➡	10.0	L onto Wheatland Ave
➔	10.4	R onto N West End Ave
⬆	11.1	Continue onto Hershey Ave
➡	11.7	L onto Hager St
➔	12.0	R onto Fairview Ave
➡	12.1	L onto Seymour St
➡	12.5	L onto S Queen St
➔	12.5	R onto Chesapeake St
➔	12.8	R onto E Strawberry St- Lancaster Central Park
➡	13.0	L onto Rockford Rd


3.7 miles. +201/-347 feet

Type	Dist	Note
➔	13.6	R onto Williamson Rd to see Rock Ford Plantation
➔	13.9	R onto Rockford Rd
➡	14.3	L onto S Duke St
➔	14.4	R onto Conestoga Greenway Trail-CAUTION
➡	15.6	L toward S Conestoga Dr
➔	15.6	R onto S Conestoga Dr
➔	16.3	R onto E King St/ PA-462 E
➡	16.3	CAUTION-Immediate L onto N Conestoga Dr
⬆	16.8	Continue onto Ranck Mill Rd
➔	17.3	R onto Ranck Ave
➔	17.4	R onto Grofftown Rd
➡	17.4	L onto Lehigh Ave
➔	17.8	R onto N Reservoir St
➔	18.0	R onto N Franklin St

5.1 miles. +297/-214 feet

Type	Dist	Note
→	18.4	R onto Park Ave
←	18.5	L onto Martha Ave
→	18.6	R to stay on Martha Ave
→	19.0	R onto Grandview Blvd
←	19.5	L onto Pleasure Rd
↑	19.6	Continue onto Oregon Blvd
→	19.9	R onto Homeland Dr
←	20.1	L onto Country Club Dr
↑	20.4	Continue onto Sunset Dr
←	20.7	L onto Eden Rd
→	20.8	R onto Zarker Rd
→	21.2	R onto Euclid Dr
←	21.3	L onto Butter Rd
←	22.0	L onto Landis Valley Rd
→	22.9	R into Landis Valley
←	23.0	L

4.9 miles. +154/-141 feet

Type	Dist	Note
	23.0	End of route

0.1 miles. +0/-0 feet