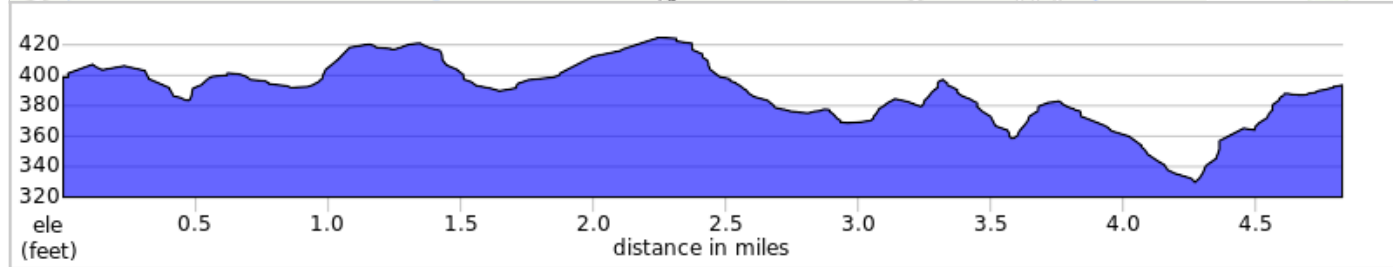
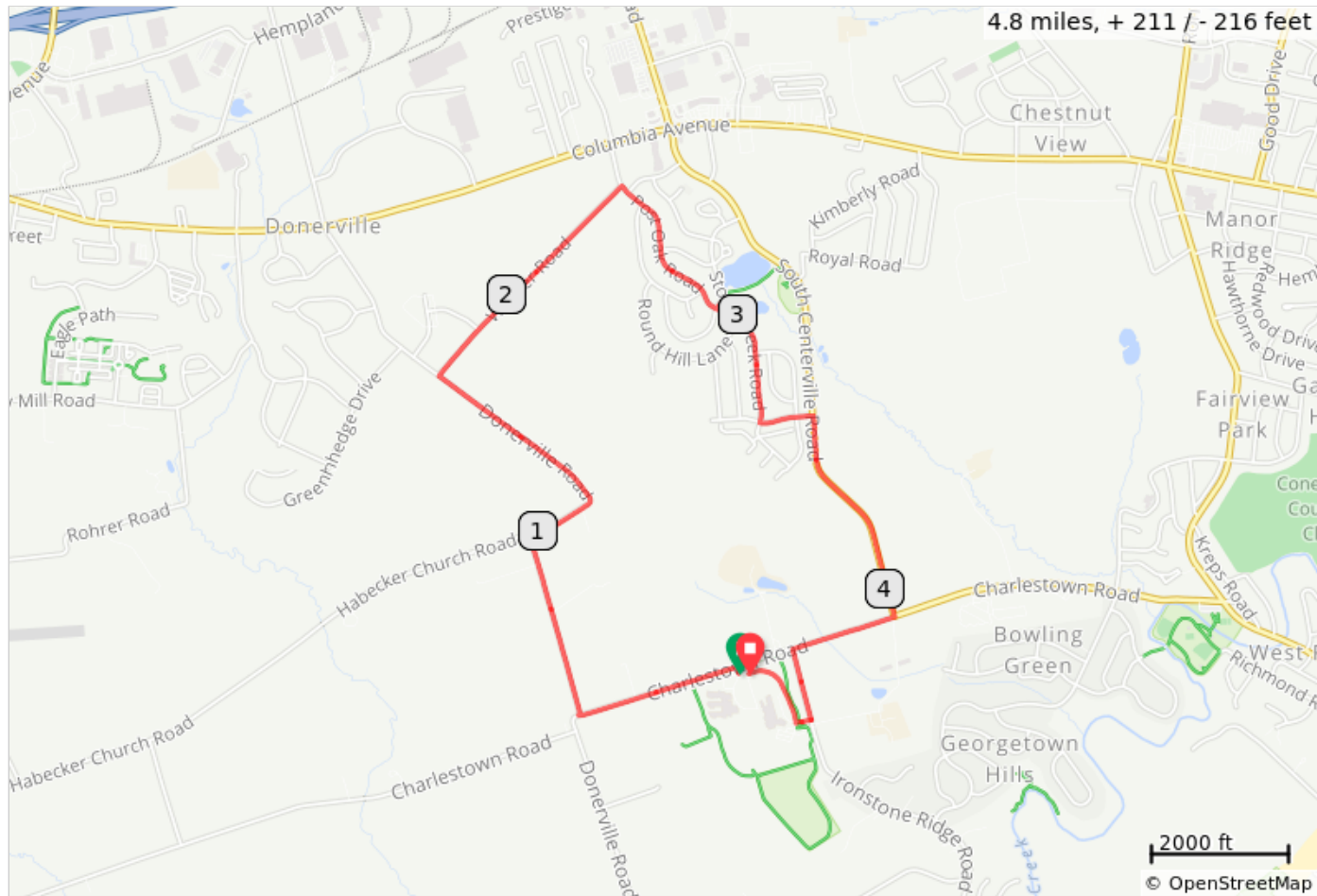















MM High Five (5F)



MM High Five (5F)

Type	Dist	Note
	0.0	Start of route
	0.0	L onto Charlestown Rd
	0.5	R onto Donerville Rd
	1.7	R onto Weaver Rd
	2.4	R onto Post Oak Rd
	2.9	L onto Windon Ave
	2.9	R onto Stone Creek Rd
	3.3	L onto Stone Mill Rd
	3.4	R onto S Centerville Rd
	4.1	R onto Charlestown Rd
	4.4	L onto Ironstone Ridge Rd
	4.6	R into School parking lot
	4.8	End of route

4.8 miles. +200/-207 feet