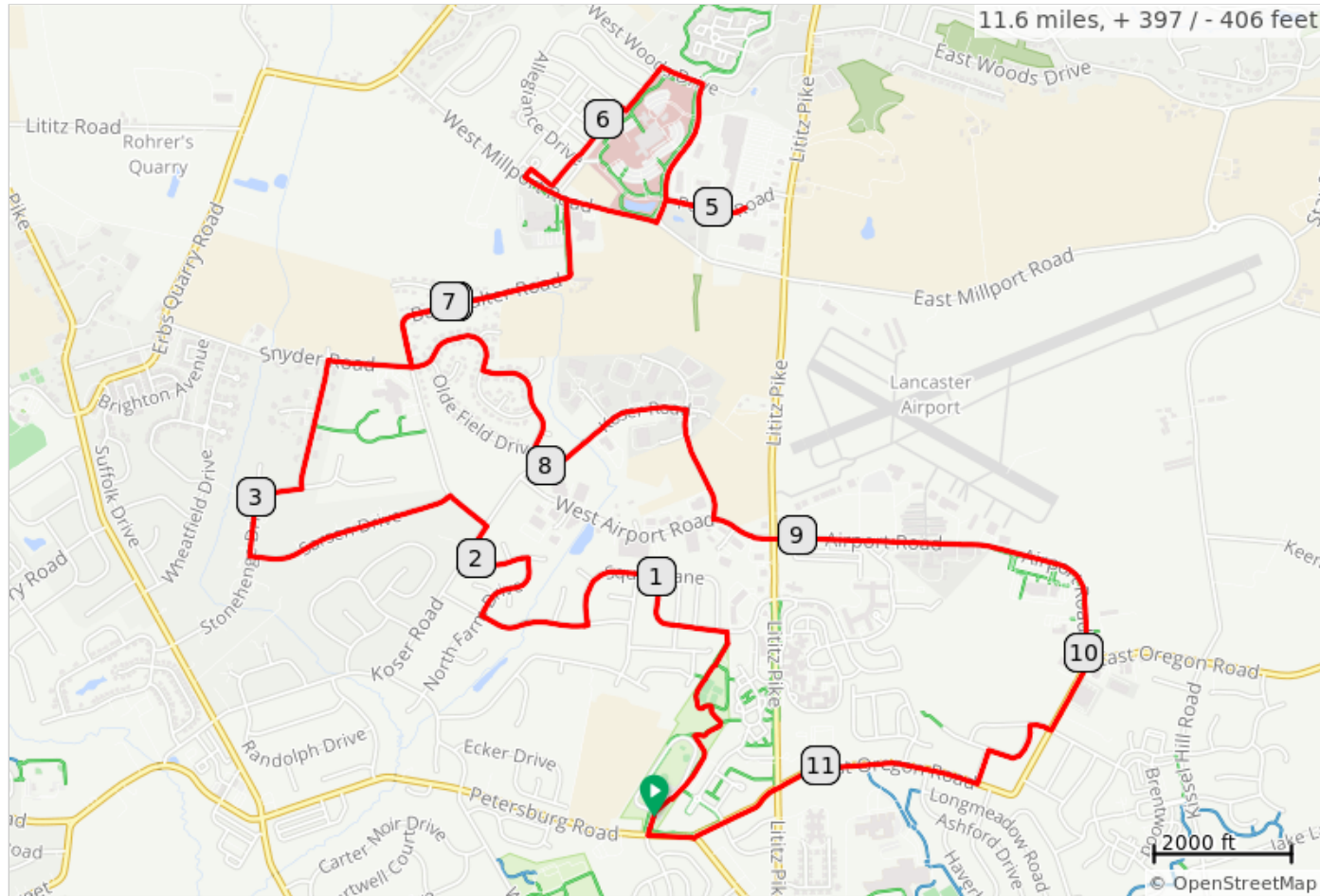
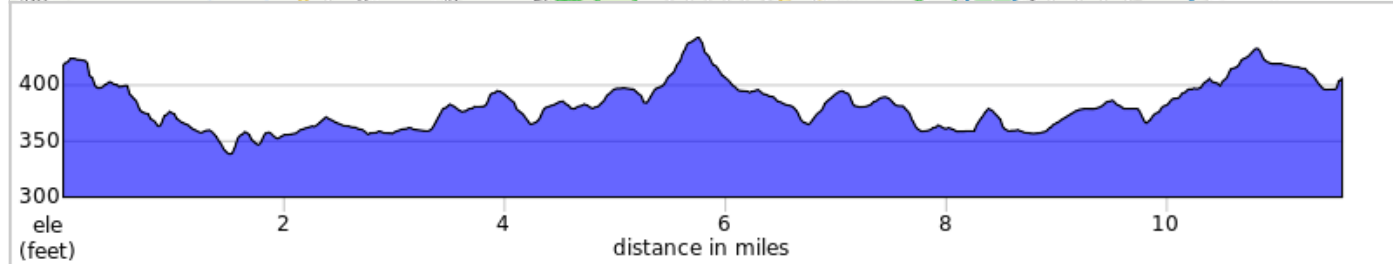


MTCP Ritas Reward Ice Cream Ride (12F)

















11.6 miles, + 397 / - 406 feet















Start: Manheim Township
Community Park
Terrain: Flat
Max Grade: 4.1%
Rev. February 2022

















MTCP Ritass Reward Ice Cream Ride (12F)

Type	Dist	Note
	0.0	Start of route
	0.1	Slight R
	0.3	R
	0.4	Slight L through woods on bike path
	0.6	L onto park access path to Bloomfield Drive
	0.7	L onto Bloomfield Dr
	1.0	L onto Squire Ln
	1.3	R onto Kingsbridge Dr
	1.6	R onto North Farm Dr
	1.9	L onto Kings Gate Dr
	2.0	R onto Koser Rd
	2.1	L onto Buckwalter Rd
	2.3	L onto Sarsen Dr
	2.8	R onto Stonehenge Dr





2.8 miles. +69/-130 feet

Type	Dist	Note
	3.1	L onto Bluestone Dr
	3.5	R onto Snyder Rd
	3.7	L onto Buckwalter Rd
	4.5	R onto W Millport Rd
	4.8	L onto Highlands Dr
	4.9	R onto Peters Rd
	5.1	Stop at Rita's Ice Cream Shop
	5.1	L onto Peters Road after Rita's stop
	5.3	R onto Highlands Dr
	5.6	L onto W Woods Dr
	5.8	L onto Hess Ln
	5.9	R onto Resolution Dr
	5.9	L onto Presidents Dr
	6.3	L onto Independence Mall

3.5 miles. +132/-98 feet

Type	Dist	Note
	6.3	L onto W Millport Rd
	6.5	R onto Buckwalter Rd
	7.3	L onto Harvest Dr
	7.3	Continue straight onto Olde Field Dr/Harvest Drive
	7.6	L onto Farmstead Ln
	7.9	L onto Olde Field Dr
	8.0	L onto Koser Rd
	8.4	R onto Bucky / Jetstar Dr
	8.5	Continue onto Jetstar Dr
	8.7	L onto W Airport Rd
	10.0	Slight R onto E Oregon Road/PA-722 W
	10.2	R onto Wagonwheel Rd
	10.3	L onto Portland Pl
	10.5	L onto Pointe Blvd

4.2 miles. +127/-115 feet

Type	Dist	Note
	10.6	R onto E Oregon Road/PA-722 W
	11.4	Slight R onto Petersburg Rd.
	11.5	R onto Rotary Rd and enter park from south
	11.6	End of route

1.1 miles. +26/-36 feet