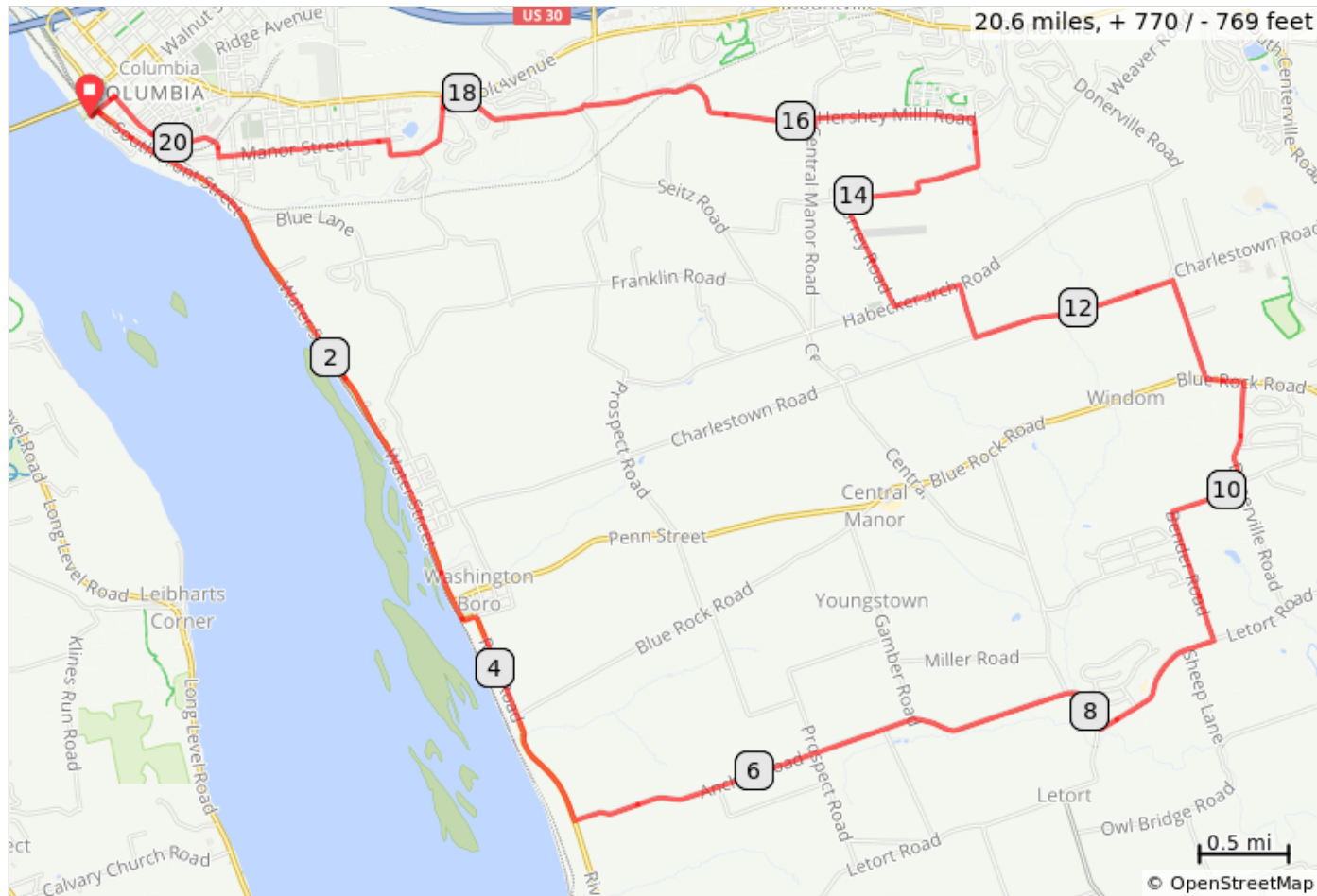


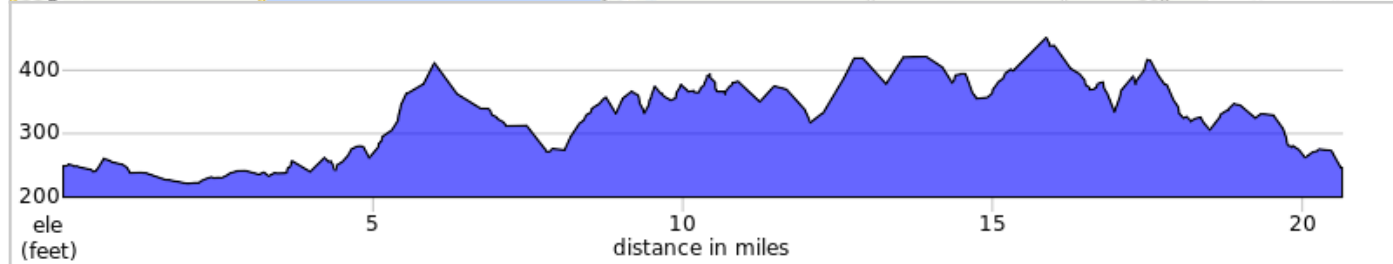
# NWRT Columbia Millersville Loop (21F)


















Start: Columbia Crossing  
River Trails Center

Terrain: Flat  
Max Grade: 3.1%











Rev: March 2020



NWRT Columbia Millersville Loop (21F)

Type	Dist	Note
	0.0	Start of route
	0.0	L onto Walnut Street
	0.1	R onto North Front Street, PA 441
	0.2	Continue onto South Front Street, PA 441
	3.7	Keep R onto River Road
	4.9	L onto Anchor Road
	7.8	Continue onto Central Manor Road
	8.1	L onto Letort Road
	8.9	L onto Bender Road
	10.1	L onto Donerville Rd
	10.7	L onto PA-999 W
	10.9	R onto Donerville Road
	11.5	L onto Charlestown Road
	12.6	R onto South Forrey Road
	12.9	L onto Habecker Church Road

12.9 miles. +514/-348 feet

Type	Dist	Note
	13.3	R onto Forrey Road
	13.9	Sharp R onto Rohrer Road
	15.0	L onto Hershey Mill Road
	15.9	L onto Central Manor Road
	15.9	R onto Locust Grove Road
	17.3	L onto Prospect Road
	17.3	R onto Locust Grove Road
	18.0	L onto Columbia Avenue, PA 462
	18.1	L onto Oswego Drive
	18.4	R to stay on Oswego Drive
	18.8	L onto Manor Street
	19.7	R onto Florence Street
	19.8	Slight L onto Mill Street
	20.1	Continue onto Mill Street
	20.5	L onto Walnut Street
	20.6	End of route

7.7 miles. +239/-374 feet