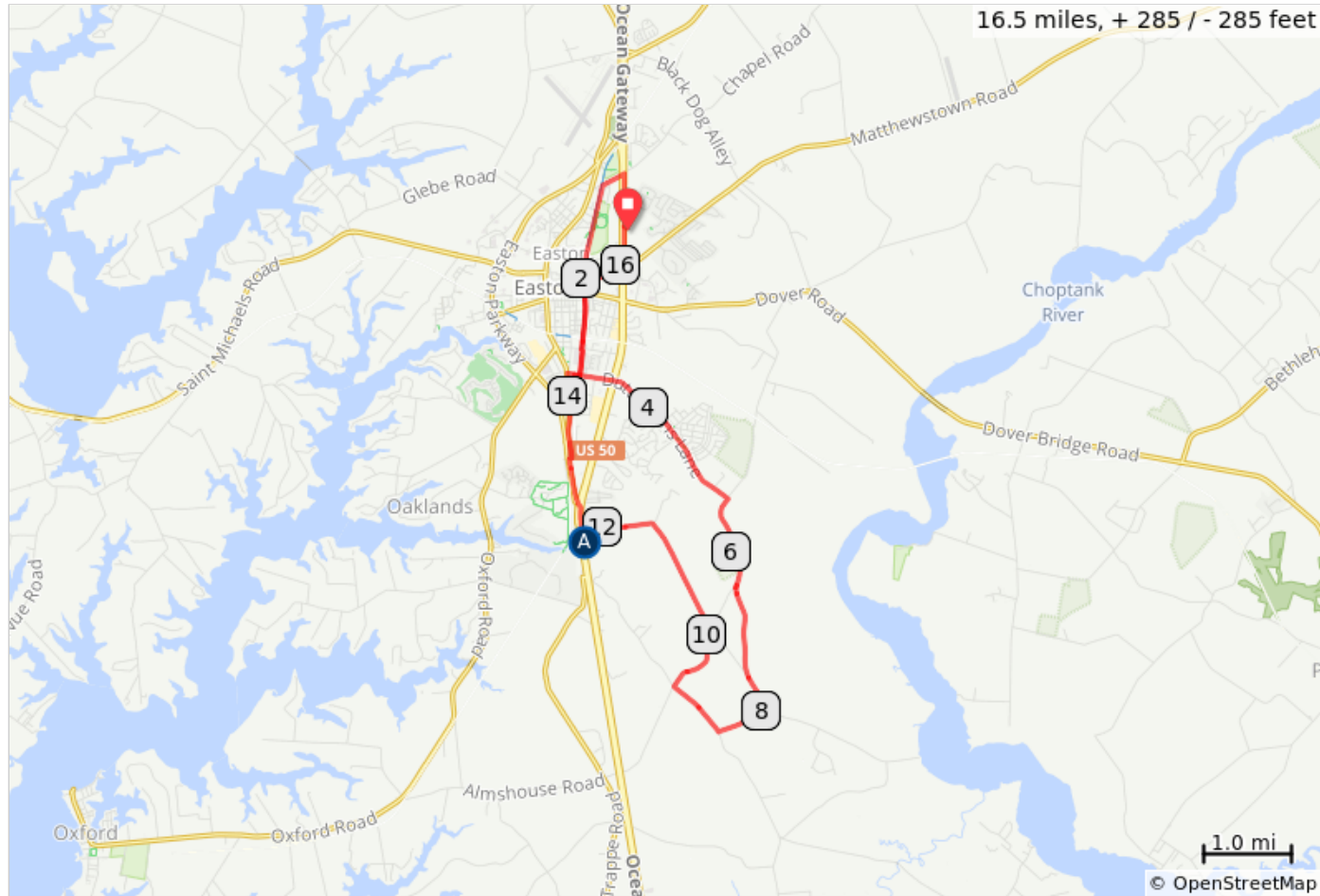


# OUT Cemetery Quest Short (17F)

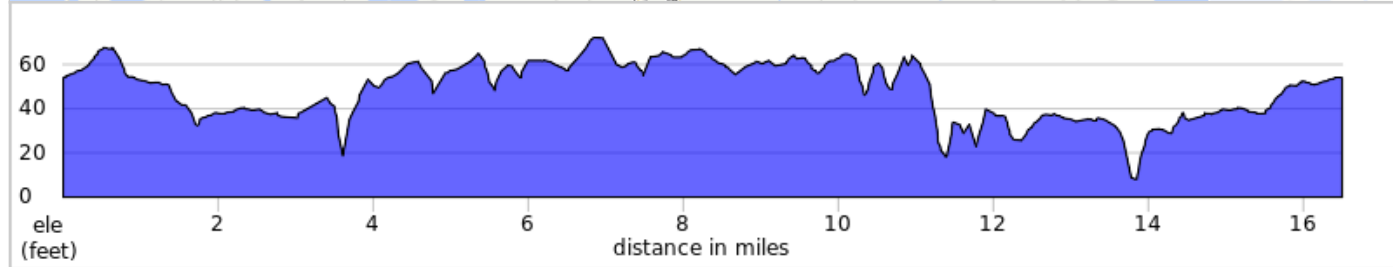


From the Talbot County Bicycle Map, Cemetery Quest (shortened)
















Start: Holiday Inn Express  
8561 Ocean Gateway  
Easton, MD 21601  
Phone: (410) 819-6500

Terrain: Flat  
Max Grade: 1.6%  
Rev: April 2019









A. Round Top Graveyard



OUT Cemetery Quest Short (17F)

Type	Dist	Note
	0.0	Start of route
	0.0	Right onto Ocean Gateway
	0.6	Left onto Chapel Rd
	0.9	Left onto Easton Rails-To-Trails
	3.1	Left onto Dutchmans Lane
	5.3	Right onto Manadier Road
	6.4	Bear left onto Boston Cliff Road
	7.5	Slight left onto Schwaninger Road
	7.9	Sharp right onto Lloyds Landing Road
	8.5	Right onto Landing Neck Rd
	9.3	Right onto Manadier Rd
	10.1	Left onto Schwaninger Rd
	12.0	Left through Farm Lane to Round Top Graveyard
	12.1	Right
	12.4	Right onto US-50 W/Ocean Gateway

12.4 miles. +227/-255 feet

Type	Dist	Note
	12.6	CAUTION CROSSING RTE 50: left onto Easton Parkway
	13.3	Right onto S Washington St
	14.3	Right onto Dutchmans Ln
	14.4	Left onto Easton Rails-To-Trails
	15.5	Right onto Goldsborough St
	16.0	Left onto Ocean Gateway
	16.5	Right into Holiday Inn
	16.5	End of route

4.1 miles. +58/-40 feet