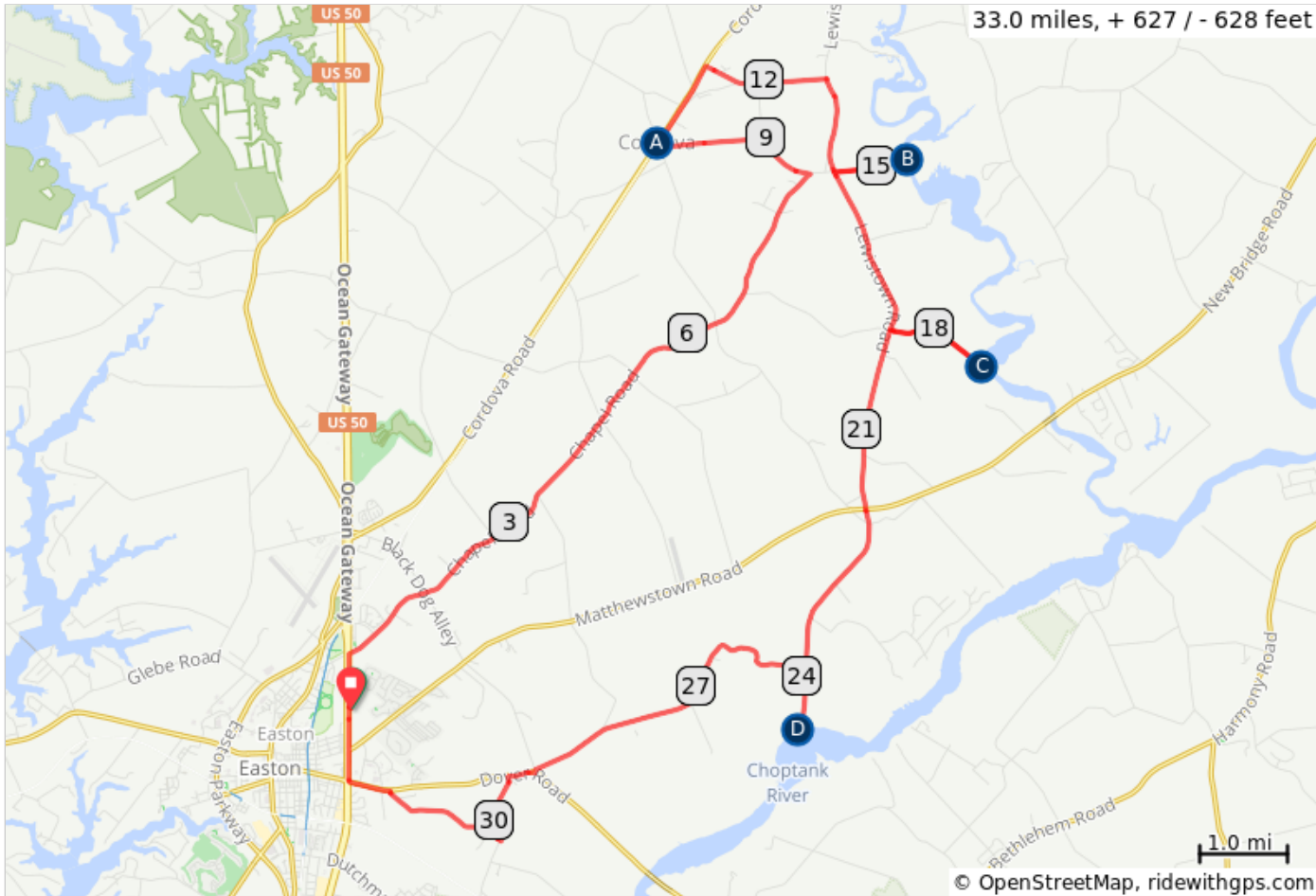


# OUT Farmland (33F)

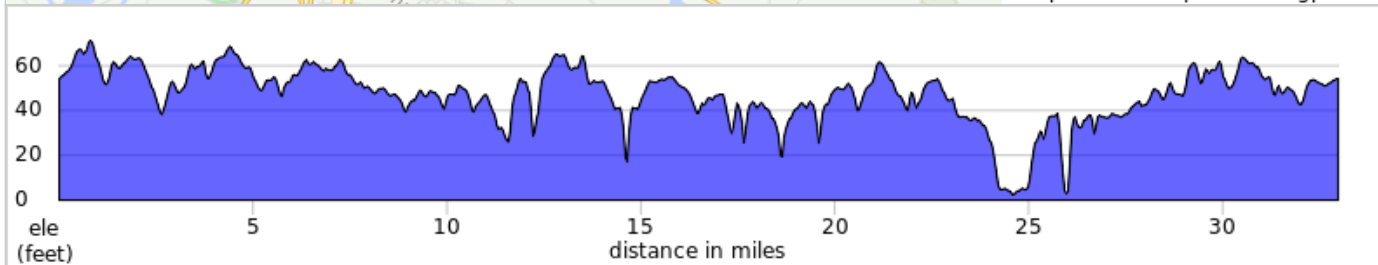


From the Talbot County Bicycle Map, Farmland route















Start: Holiday Inn Express  
8561 Ocean Gateway  
Easton, MD 21601  
Phone: (410) 819-6500

Terrain: Flat  
Max Grade: 4.3%  
Rev: April 2019
















- A. A-1 Liquors & Deli
- B. Coveys Landing on the Tuckahoe Creek
- C. Reese Landing on the Tuckahoe Creek
- D. Kingston Landing



OUT Farmland (33F)

Type	Dist	Note
	0.0	Start of route
	0.0	Right onto Ocean Gateway
	0.6	Right onto Chapel Rd
	8.3	Sharp left onto Coveys Landing Rd
	10.2	Right onto Kittys Corner Rd
	10.3	Right onto MD-309 N/Cordova Rd (Deli on corner)
	11.3	Right onto MD-303 N/Tappers Corner Rd
	12.7	Right onto Lewistown Rd
	13.8	(Opt) left onto Coveys Landing Rd to Tuckahoe Creek
	14.4	Left to stay on Coveys Landing Rd
	14.6	U-turn to return
	14.9	Right to stay on Coveys Landing Rd
	15.5	Left onto Lewistown Rd (back on route)
	17.4	(Opt) left to Reeses Landing

17.4 miles. +271/-289 feet

Type	Dist	Note
	17.9	Continue onto Reese Landing Rd
	18.6	U-turn to return
	18.7	Continue onto Reese Landing Rd
	19.4	Continue onto Reeses Landing Rd
	19.8	Left onto Lewistown Rd (back on route)
	21.9	(Opt.) Continue onto Kingston Landing Rd
	24.6	U-turn to return
	25.3	Left onto Kingston Rd (back on route)
	29.1	Left onto Black Dog Alley
	29.1	Right onto Dover Rd MD-331 N
	29.4	Left onto Dover Neck Rd
	30.2	Right onto Chilcutt Rd
	31.7	Left onto MD-331 N/Dover Rd
	32.1	Right onto Ocean Gateway
	33.0	End of route

15.5 miles. +272/-262 feet