

OUT Farmland Short (18F)

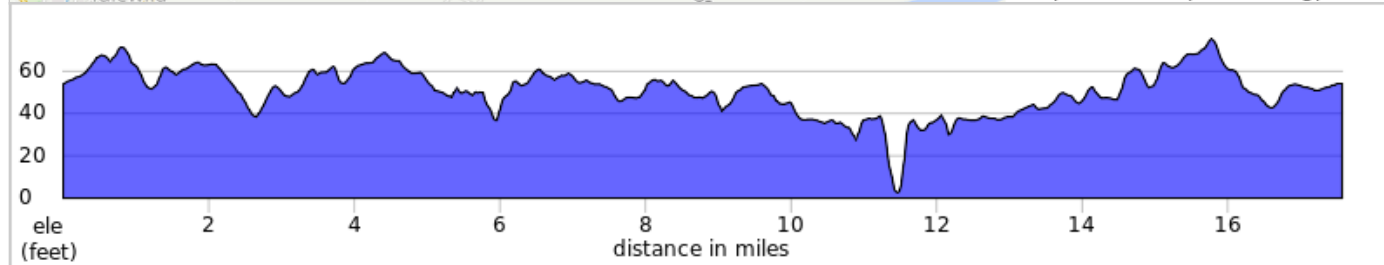
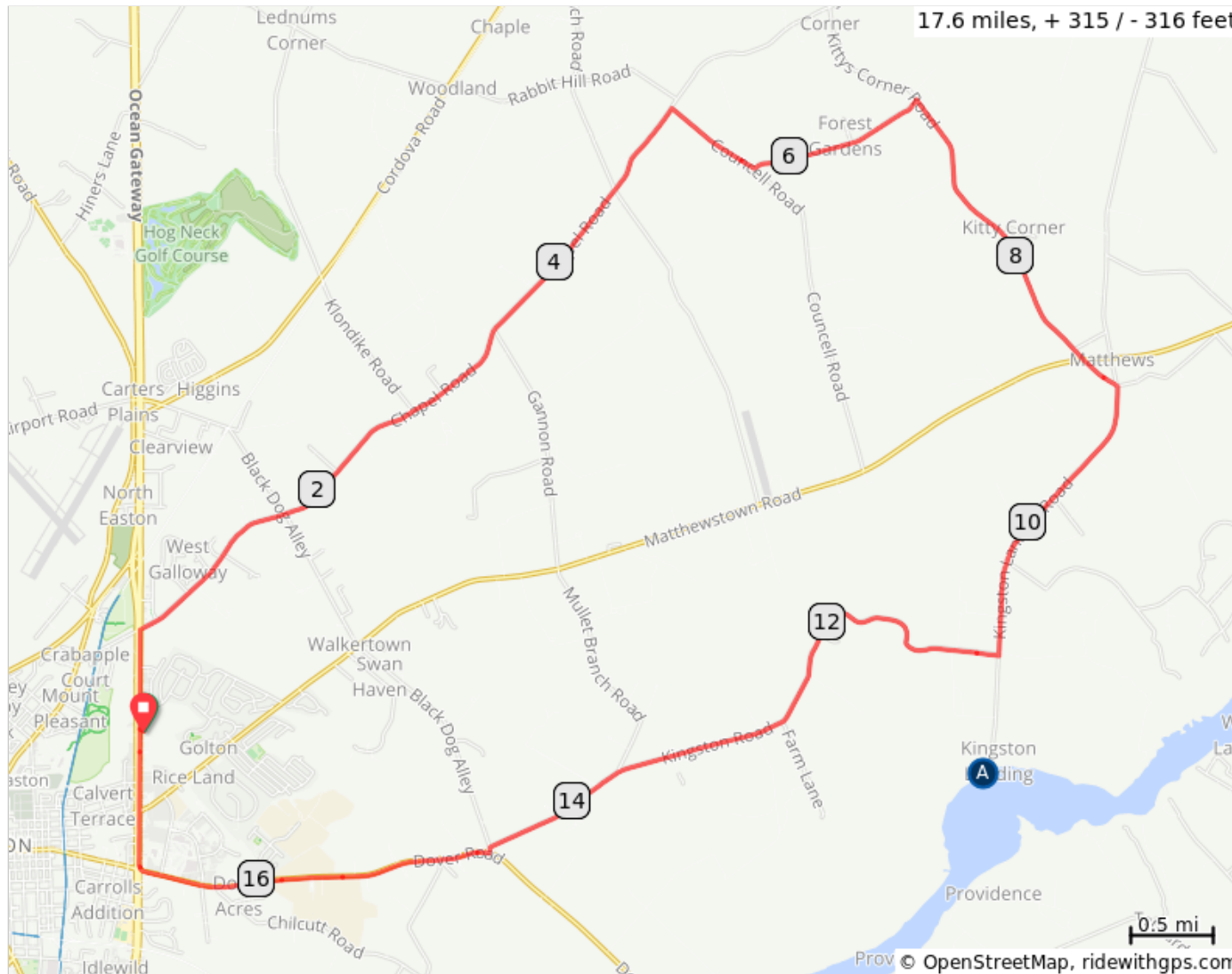


From the Talbot County Bicycle Map, Farmland route (shortened)













Start: Holiday Inn Express
8561 Ocean Gateway
Easton, MD 21601
Phone: (410) 819-6500

Terrain: Flat
Max Grade: 3.5%
Rev: April 2019

A. [Kingston Landing](#)



OUT Farmland Short (18F)

Type	Dist	Note
	0.0	Start of route
	0.0	Right onto Ocean Gateway
	0.6	Right onto Chapel Rd
	5.2	Right onto Councell Rd
	5.8	Left onto Miller Rd
	6.8	Right onto Kittys Corner Rd
	8.7	Continue onto Matthews Rd
	9.0	Right onto Kingston Landing Rd
	10.8	Right onto Kingston Rd
	14.6	Left onto Black Dog Alley
	14.6	Right onto MD-331 N
	16.7	Slight right
	17.6	End of route

17.6 miles. +274/-274 feet