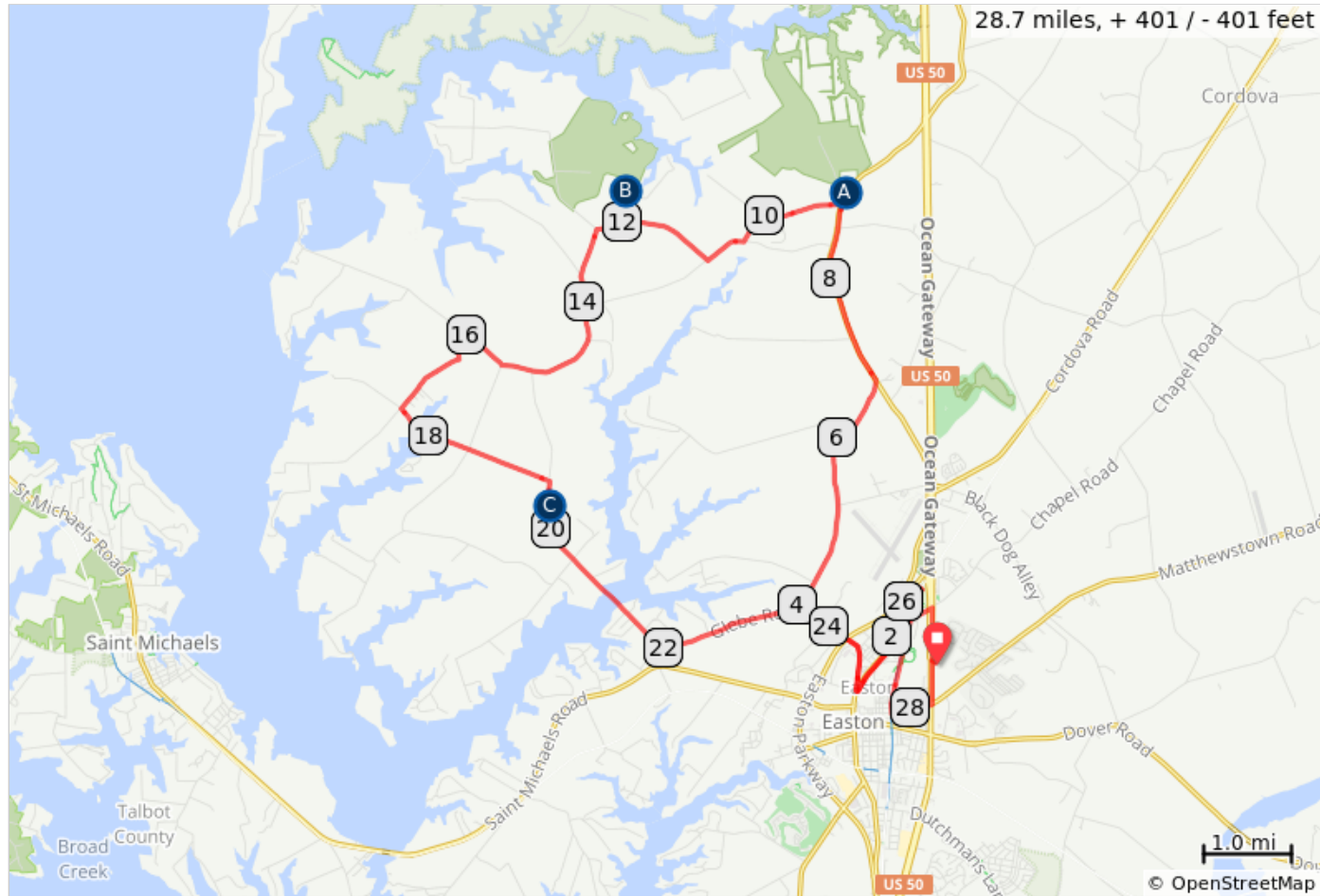


# OUT School Days (29F)

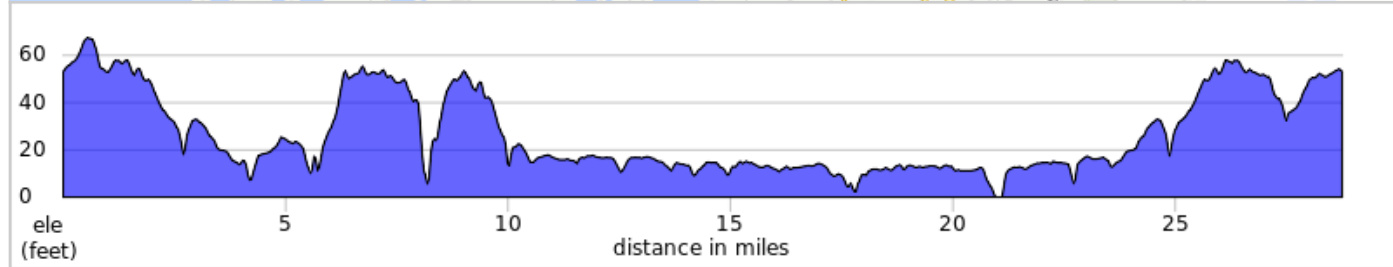


Adapted from the Talbot County Bicycle Map
















Start: Holiday Inn Express  
8561 Ocean Gateway  
Easton, MD 21601  
Phone: (410) 819-6500

Terrain: Flat  
Max Grade: 2.1%  
Rev: April 2019
















- A. Little Red Schoolhouse
- B. Pickering Creek Audubon Center
- C. Historic St. Stevens Church & Cemetary



OUT School Days (29F)

Type	Dist	Note
	0.0	Start of route
	0.0	Right onto Ocean Gateway
	0.6	Left onto Chapel Rd
	0.9	Right onto Easton Rails-To-Trails
	1.3	Left toward Village St
	1.3	Left onto Village St
	1.5	Left onto N Washington St
	2.7	Right toward Glebe Rd
	2.7	Right onto Glebe Rd
	4.0	Right onto Goldsborough Neck Rd
	5.9	Slight right onto Hailem School Rd
	6.8	Slight left onto Longwoods Rd (MD-662 S)
	8.9	(Opt) Continue to Little Red Schoolhouse
	9.0	U-turn to return to route
	9.2	Right onto Forest Landing Rd (back on route)

9.2 miles. +161/-164 feet

Type	Dist	Note
	10.1	Left onto Forrest Landing Rd
	10.5	Right onto Sharp Rd
	10.9	Right to stay on Sharp Rd
	12.1	(Opt) right onto Audubon Ln to Pickering Creek Audubon Center
	12.5	U-turn to return to route
	12.9	Right onto Presquile Rd (back on route)
	13.1	Left onto Todds Corner Rd
	15.2	Continue onto Bruffs Island Rd
	15.5	Right to stay on Bruffs Island Rd
	16.2	Left onto Copperville Rd
	16.6	Right to stay on Copperville Rd
	17.5	Left onto Tunis Mills Rd
	18.0	Left to stay on Tunis Mills Rd
	19.4	Right onto Unionville Rd
	19.7	Historic St. Stevens Church & Cemetery

10.6 miles. +52/-61 feet

Type	Dist	Note
	21.9	Left onto Glebe Rd
	24.9	Left toward N Washington St
	24.9	Left onto N Washington St
	26.0	Right onto Village St
	26.2	Right toward Easton Rails-To-Trails
	26.3	Right onto Easton Rails-To-Trails
	27.7	Left onto Goldsborough St
	28.2	Left onto Ocean Gateway
	28.7	End of route

9.0 miles. +99/-60 feet