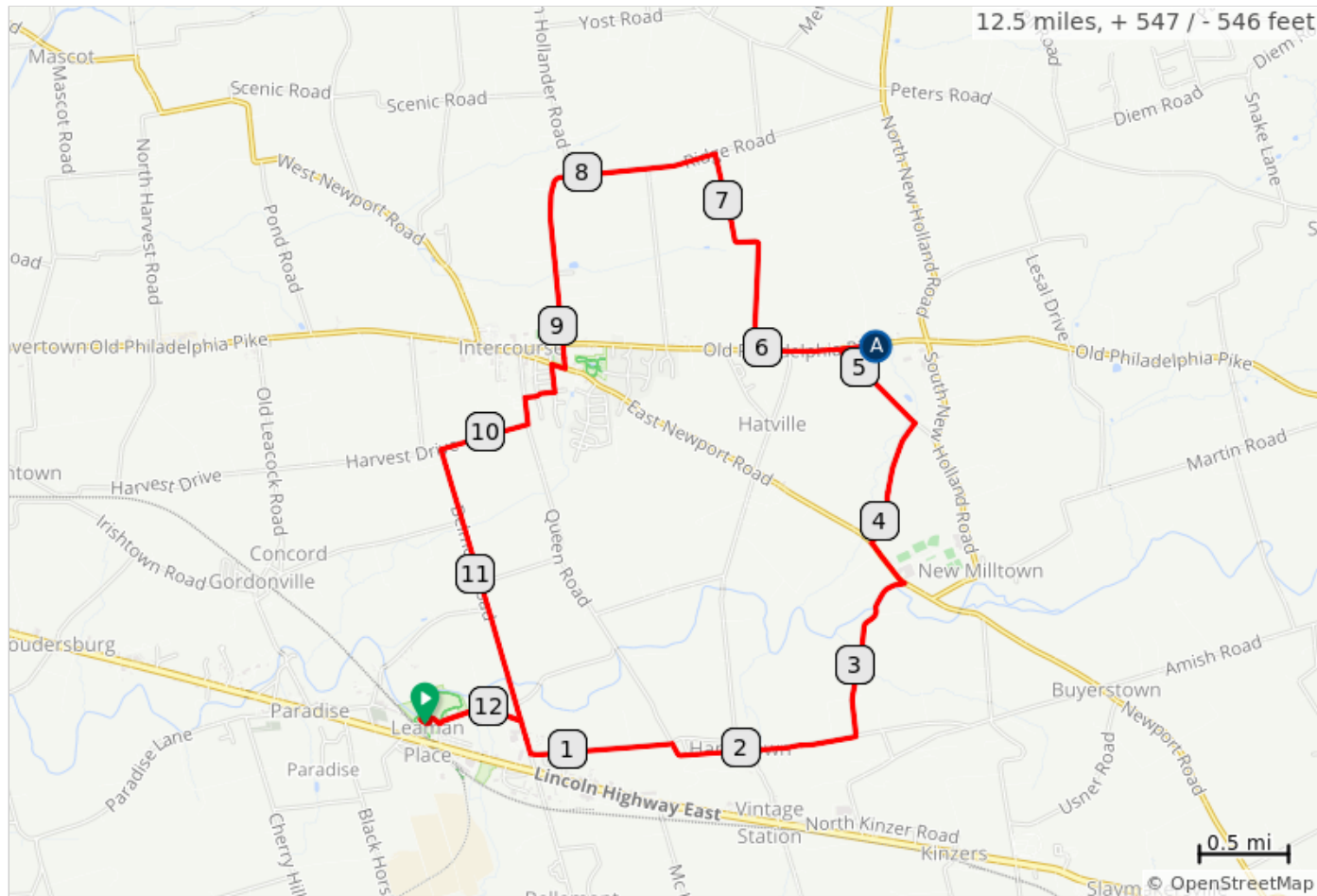
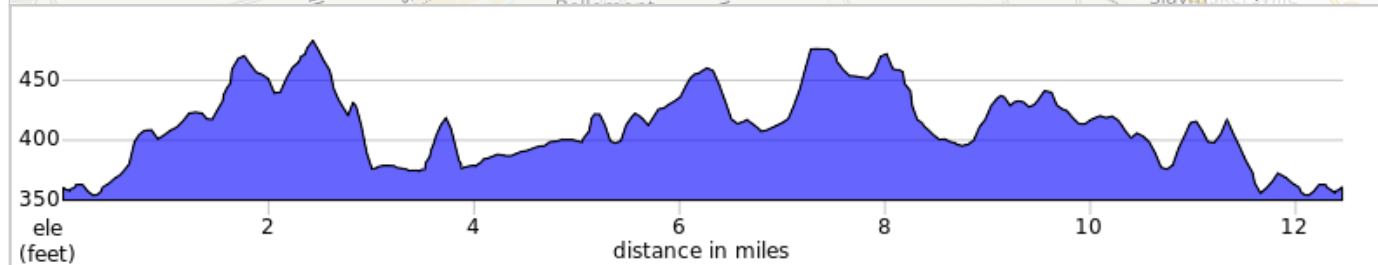


# PP Lapp 2 Ice Cream Ride (13R)



Start: Paradise Community Park  
Terrain: Rolling  
Max Grade: 3.8%  
Rev: September 2022












A. [Lapp Valley Farm Creamery & Café](#)



## PP Lapp 2 Ice Cream Ride (13R)

Type	Dist	Note
	0.0	Start of route
	0.1	R toward park entrance
	0.1	L onto Londonvale Road
	0.6	R onto North Belmont Road
	0.8	L onto Harristown Road, T487
	1.6	R to stay on Harristown Road, T487
	2.6	L onto Pequea Valley Road
	3.6	Sharp L onto East Newport Road, PA 772
	3.9	R onto West Cattail Road
	4.6	L onto Cattail Road
	5.2	R onto Old Philadelphia Pike, PA 340
	5.4	U Turn at Lapp Farm Café and Creamery
	6.1	R onto Colonial Road

6.1 miles. +294/-218 feet

Type	Dist	Note
	7.3	L onto Ridge Road
	8.1	Continue onto North Hollander Road
	9.2	Sharp R onto East Newport Road, PA 772
	9.3	Sharp L onto Evergreen Street
	9.5	R onto Holly Drive
	9.6	L onto Queen Road
	9.8	R onto Harvest Drive
	10.3	L onto Belmont Road
	11.8	Sharp R onto Londonvale Road
	12.3	R into park
	12.5	End of route

6.4 miles. +152/-269 feet