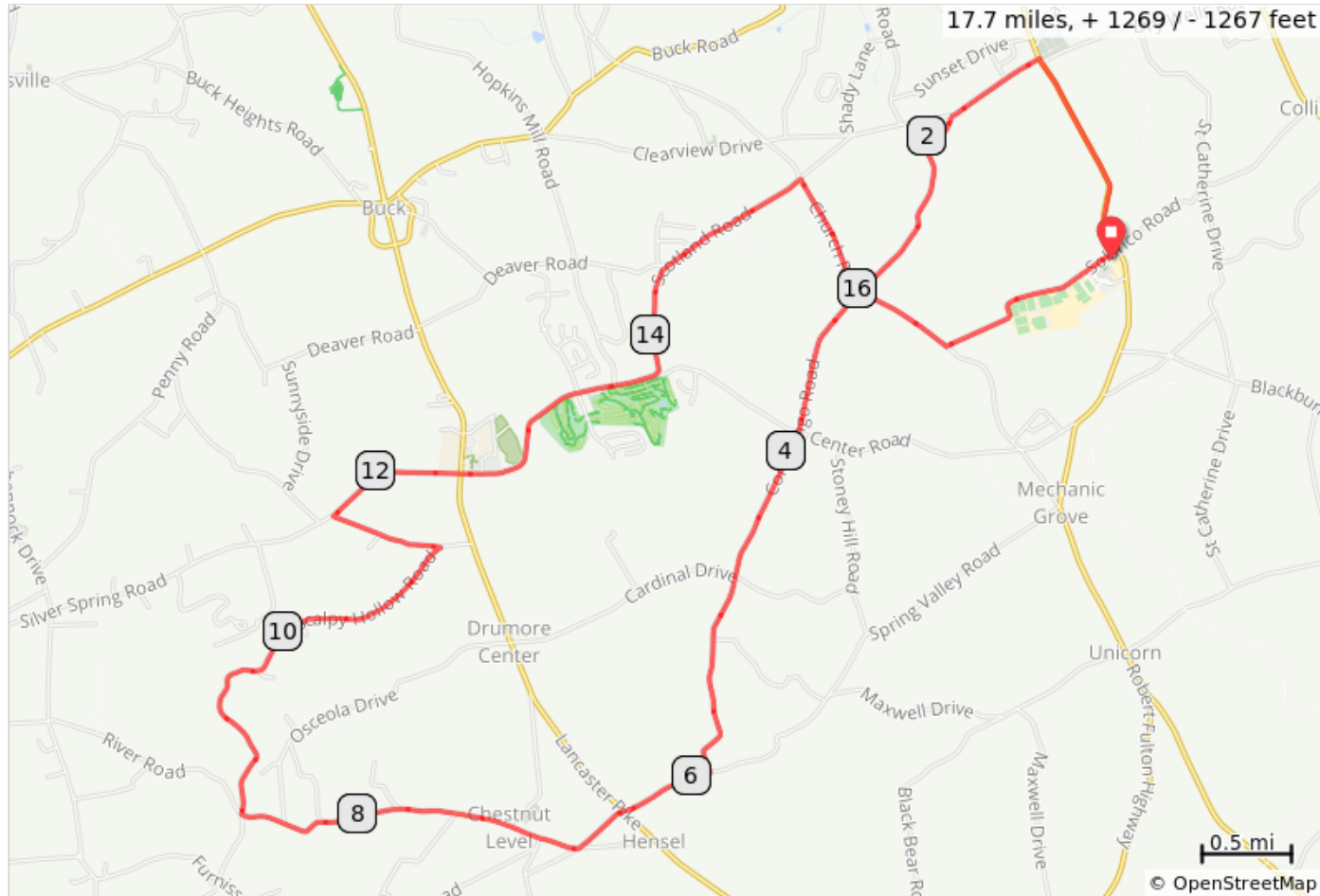


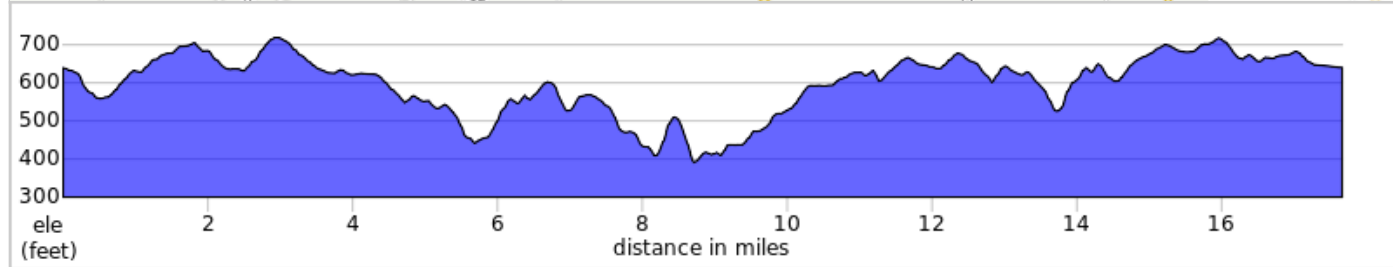
SH Chestnut Level (18VH)


















Start: Solanco High School

Terrain: Very Hilly
Max Grade: 9.1%


Rev: June 2020



SH Chestnut Level (18VH)

Type	Dist	Note
	0.0	Start of route
	0.0	R onto Solanco Rd/T367
	0.1	L onto US-222 N/Robert Fulton Highway
	1.2	L onto Scotland Rd
	1.8	Slight L onto Conowingo Rd
	5.9	R onto Spring Valley Rd
	6.4	Continue onto Spring Valley Rd Cross Hwy 272
	6.8	Slight R onto River Rd
	8.7	R onto Scalpy Hollow Rd/T379
	11.0	L onto Oregon Hollow Rd/T450
	11.7	R onto Silver Spring Rd
	12.5	Continue onto Scotland Rd Cross Hwy 272
	15.3	R onto Church Rd
	16.6	L onto Solanco Rd/T367
	17.7	R into school parking lot

17.7 miles. +1219/-1216 feet

Type	Dist	Note
	17.7	End of route

0.0 miles. +0/-0 feet