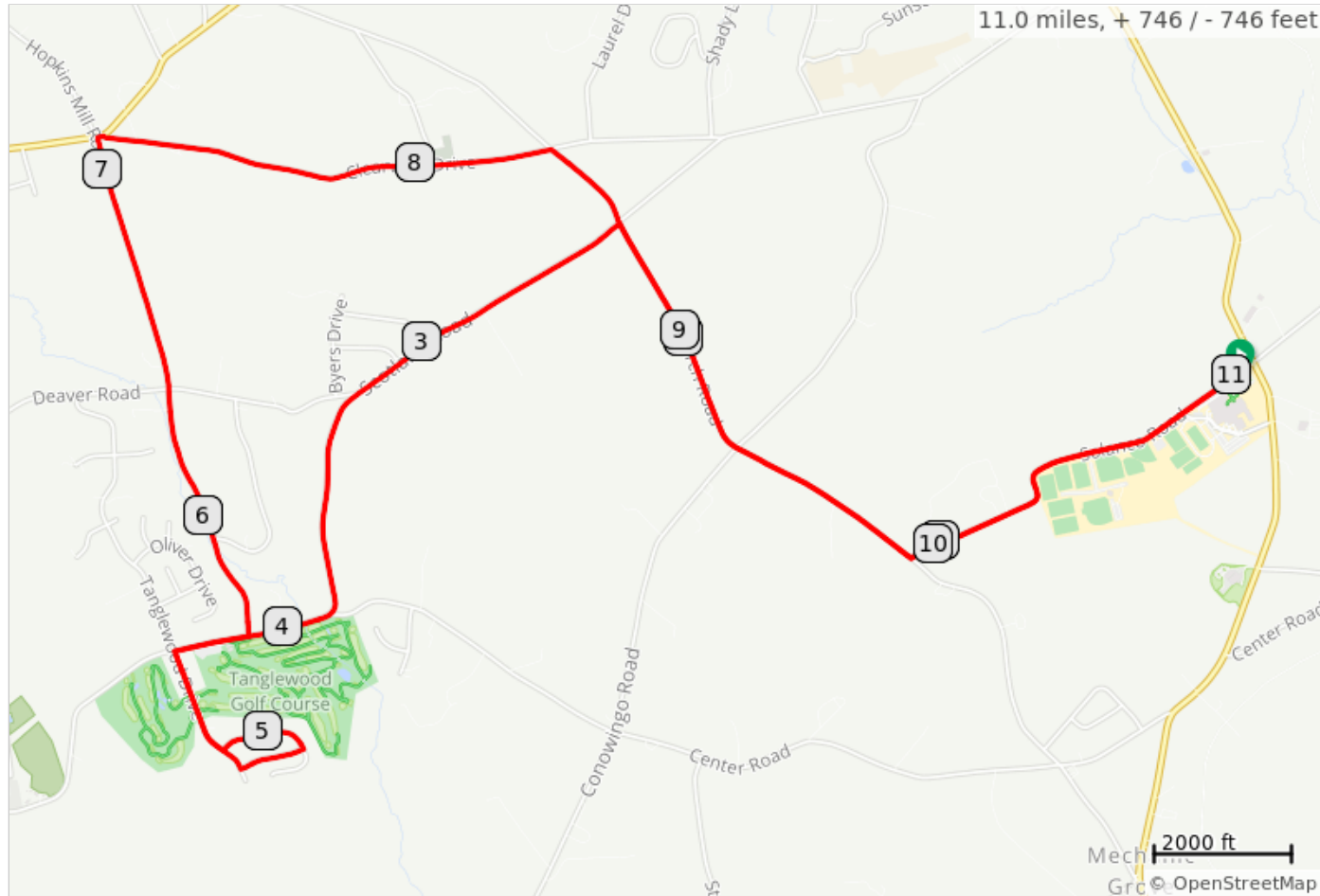
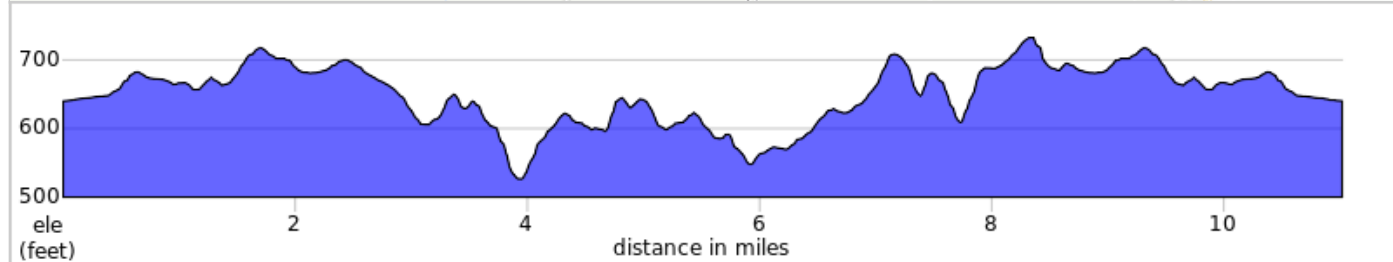


# SH Tanglewood Area Ride (11H)




Start: Solanco High School  
Terrain: Hilly  
Max Grade: 7.8%  
Rev. February 2022



## SH Tanglewood Area Ride (11H)

Type	Dist	Note
	0.0	Start of route
	0.0	L onto Solanco Rd/T367
	1.1	R onto Church Rd
	2.4	L onto Scotland Rd
	4.3	L onto Tanglewood Dr
	4.7	L onto Laurel Hill Dr
	4.9	L onto Oak Ridge Dr
	5.1	R onto Tanglewood Dr
	5.4	R onto Scotland Rd
	5.6	L onto Hopkins Mill Rd
	7.1	R onto PA-372 E (Buck Road), immediately
	7.1	R onto Clearview Dr/T387
	8.4	R onto Church Rd
	9.9	L onto Solanco Rd/T367
	11.0	R into school parking lot

11.0 miles. +743/-742 feet

Type	Dist	Note
	11.0	End of route

0.0 miles. +0/-0 feet