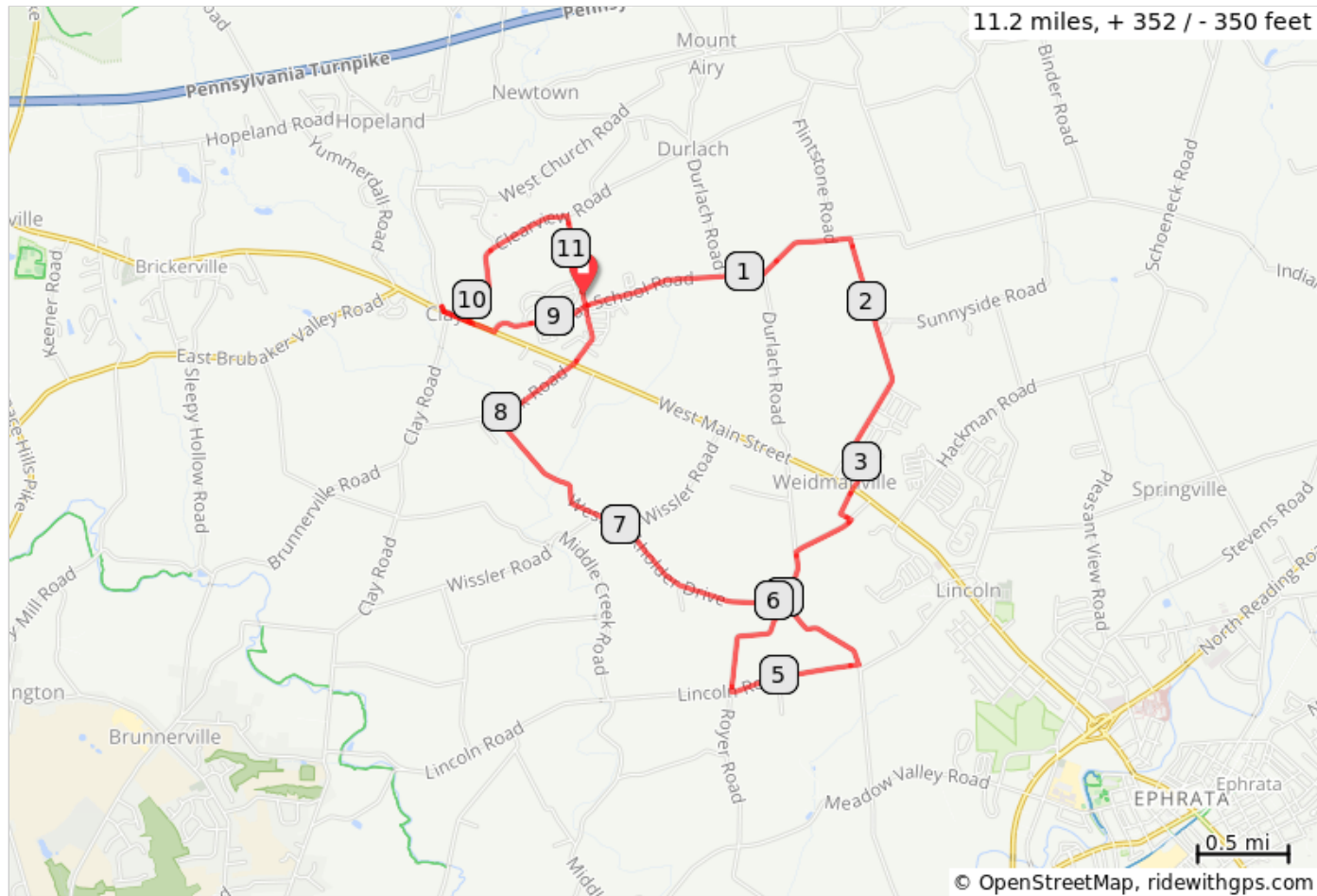


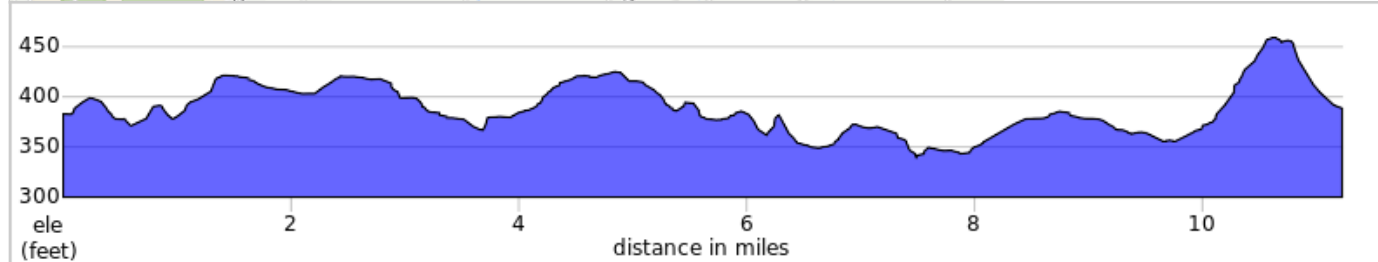
# SN Fox's Frolic Ice Cream Ride (11F)

















Start: Snyder Community Park, 250 Clay School Rd, Ephrata, PA 17522

Terrain: Flat  
Max Grade: 3.7%







New: Sep 2018



SN Fox's Frolic Ice Cream Ride (11F)

Type	Dist	Note
	0.0	Start of route
	0.1	Left onto Clay School Rd
	1.1	Bear left onto Indiantown Rd/T855
	1.6	Right onto T648/Weidmansville Rd
	2.9	Left onto Larkspur Ln
	3.2	Continue onto Sharp Ave (cross Hwy 322)
	3.3	Left to stay on Sharp Ave
	3.4	Right onto E Wood Corner Rd
	3.7	Left onto Wood Corner Rd
	4.0	Left onto E Burkholder Dr
	4.6	Right onto Lincoln Rd
	5.3	Right onto Wood Corner Rd / Royer Rd
	6.0	Left onto W Burkholder Dr
	7.0	Bear left to stay on W Burkholder Rd
	8.0	Right onto Rock Rd

8.0 miles. +220/-259 feet

Type	Dist	Note
	8.5	Right onto US-322 E / immediately
	8.5	Left onto Snyder Ln/T640
	8.8	Left onto Clay School Rd/T855
	9.4	Right onto US-322 W
	9.7	Right onto N Clay Rd
	9.7	Stop at Fox Meadows Creamery
	9.7	Left onto N Clay Rd to return
	9.7	Left onto US-322 E
	9.9	Left onto Clearview Rd
	10.8	Right onto Snyders Ln/T640
	11.2	End of route

3.3 miles. +112/-98 feet