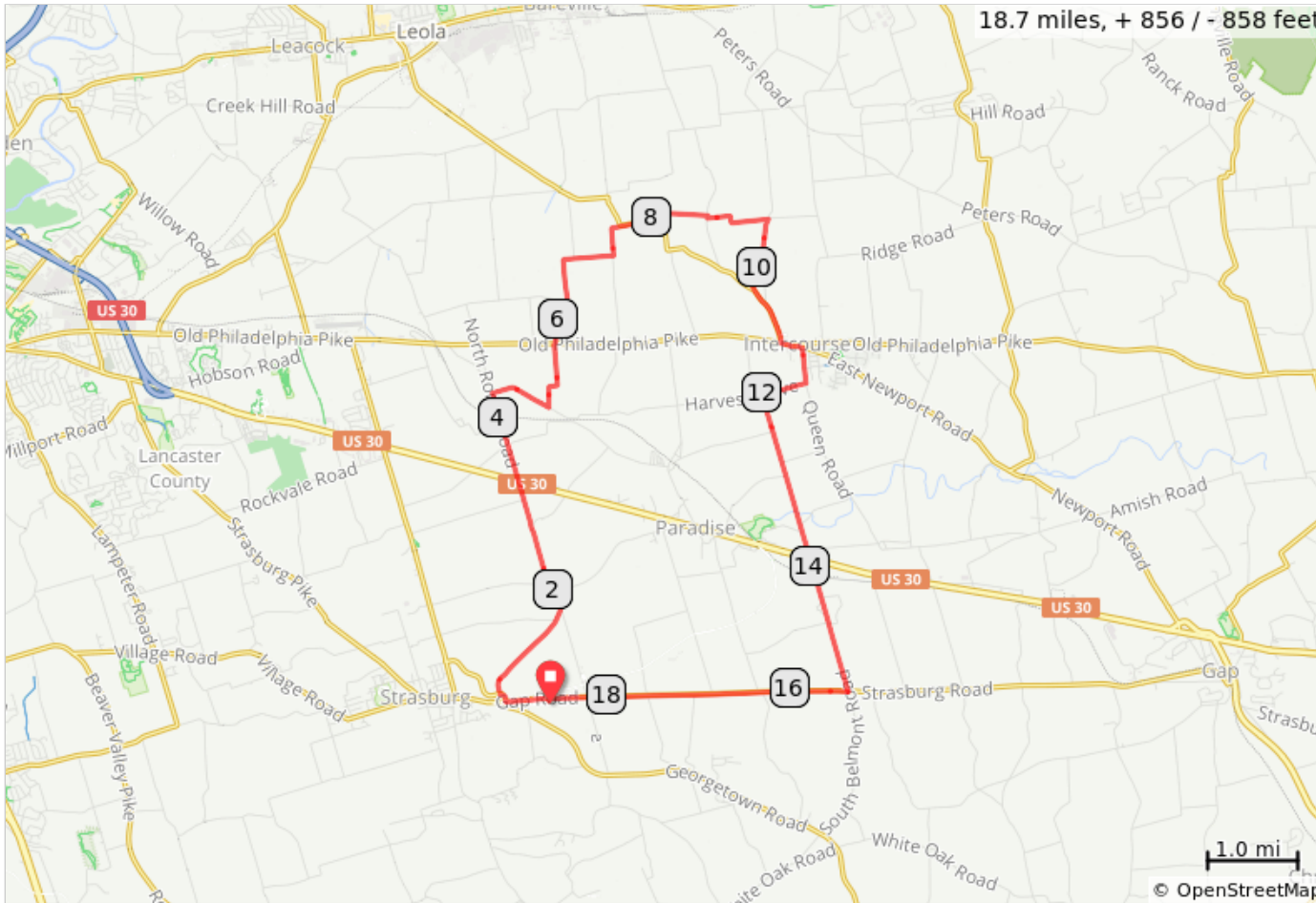


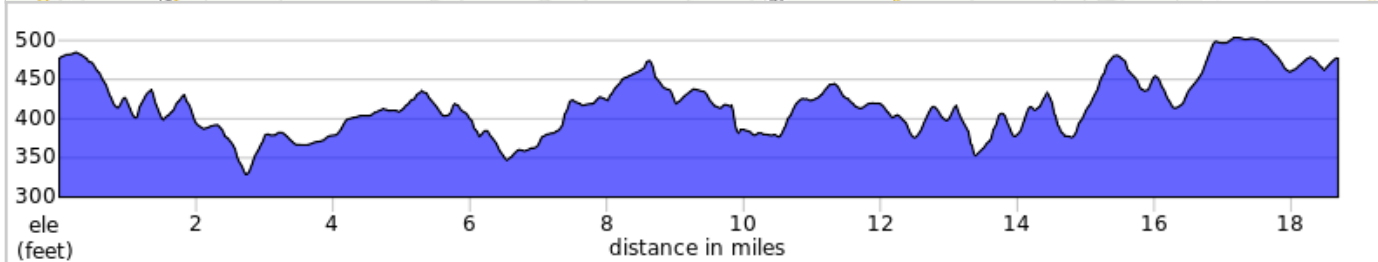
SRM Intercourse Quickie (19F)


















Start: Strasburg Railroad Museum

Terrain: Flat
Max Grade: 4.7%











Rev: Sep 2019



SRM Intercourse Quickie (19F)

Type	Dist	Note
	0.0	Start of route
	0.0	L onto PA-741 W
	0.5	R onto PA-896 N / Historic Dr
	0.6	R onto Fairview Rd
	1.8	Continue onto Paradise Ln/T-484
	2.0	L onto S Ronks Rd
	4.3	R onto Harvest Dr/Irishtown Rd
	5.0	L onto T798/S Weavertown Rd
	5.3	Slight L to stay on T798/S Weavertown Rd
	6.7	R to stay on N Weavertown Rd
	7.2	L onto N Harvest Rd
	7.6	Continue onto PA-772 E
	8.0	L onto Scenic Rd
	8.7	R onto S Groffdale Rd/T684
	8.7	L onto Scenic Rd

8.7 miles. +351/-361 feet

Type	Dist	Note
	9.4	R onto Centerville Rd
	10.3	Continue onto PA-772 E / Newport Rd
	10.9	L onto PA-340 E / Old Phila. Pike
	11.1	Slight R onto PA-772 E / Newport Rd
	11.2	R onto Queen Rd
	11.5	R onto Harvest Dr/T533
	12.0	L onto Belmont Rd/T684
	15.4	R onto PA-741 W / Strasburg Rd
	18.7	L into parking lot
	18.7	End of route

10.0 miles. +463/-420 feet